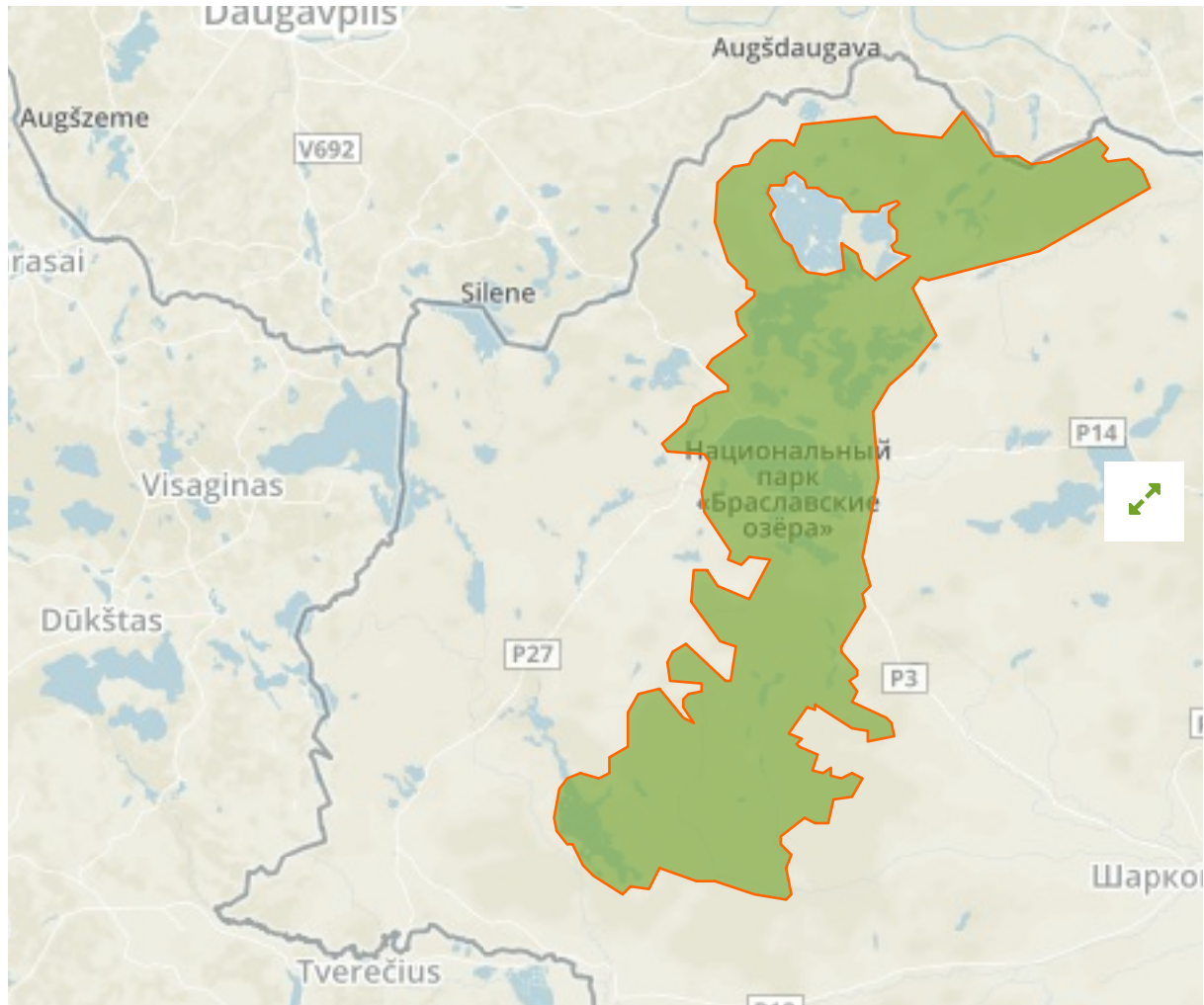


## Braslavskie Ozera in Belarus



The designations employed and the presentation of material on this map do not imply the expression of any opinion whatsoever on the part of the Secretariat of the United Nations concerning the legal status of any country, territory, city or area or of its authorities, or concerning the delimitation of its frontiers or boundaries.

WDPA ID

**101855**

Reported Area

**714.9 km<sup>2</sup>**

## Management Effectiveness Evaluations

---

METT 2007

## Attributes

---

<b>Original Name</b>	<b>Braslavskie Ozera</b>
<b>English Designation</b>	<b>National Park</b>
<b>IUCN Management Category</b>	<b>II</b>
Status	Designated
Type of Designation	National
Status Year	1995
Sublocation	BY-VI
Governance Type	Not Reported
Management Authority	Not Reported
Management Plan	Not Reported
International Criteria	Not Applicable

## Site network breakdown

---

### Transboundary sites

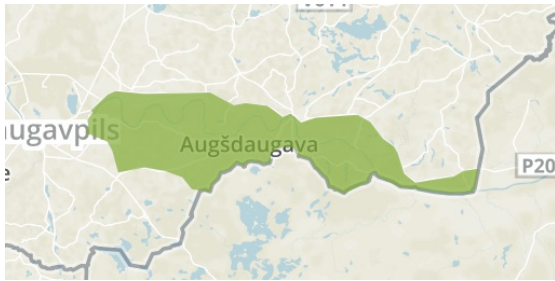
---

**Augsdaugava**

in Latvia

**Augsdaugava**

in Latvia

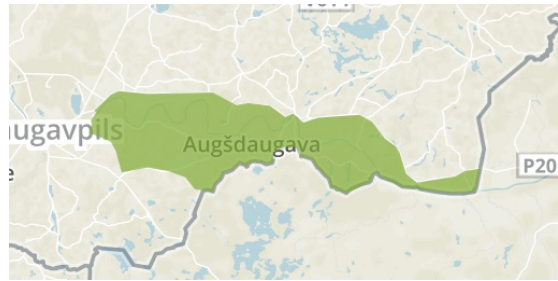


**English Designation**  
Special Protection Area (Birds Directive)

**IUCN Category**  
Not Reported

**WDPA ID**      **Year of Designation**  
555540710

**Reported Area**  
521.0 km<sup>2</sup>



**English Designation**  
Site of Community Importance (Habitats Directive)

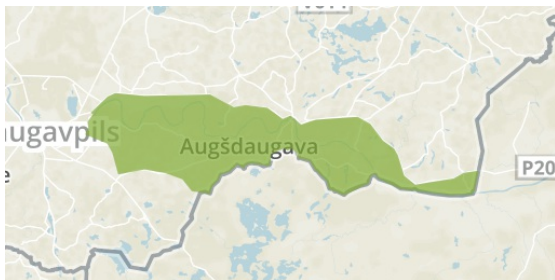
**IUCN Category**  
Not Reported

**WDPA ID**      **Year of Designation**  
555580752

**Reported Area**  
521.0 km<sup>2</sup>

## Augšdaugava

in Latvia



**English Designation**  
Protected Landscape Area

**IUCN Category**  
V

**WDPA ID**      **Year of Designation**  
62266

**Reported Area**  
521.0 km<sup>2</sup>