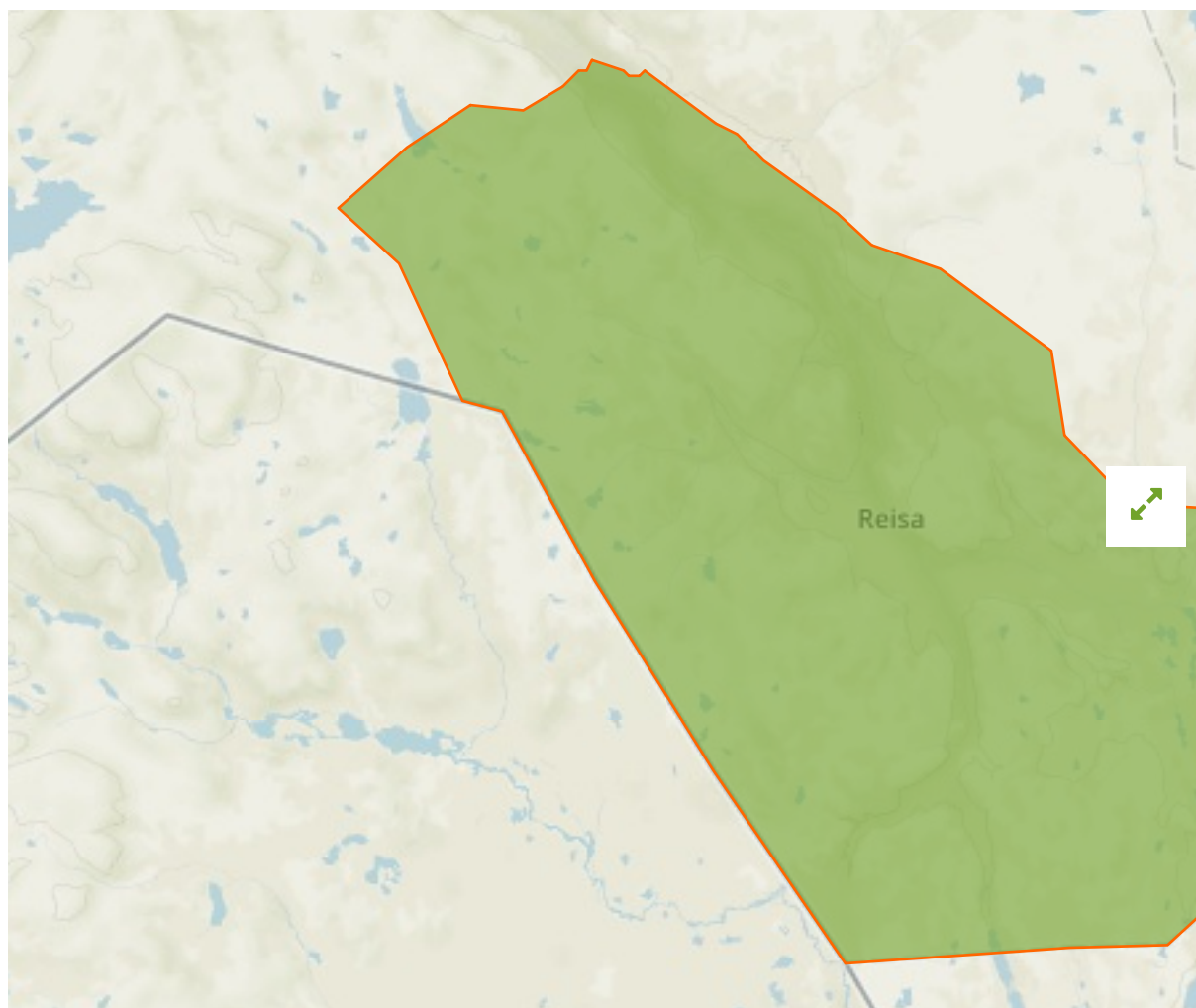


Reisa in Norway



The designations employed and the presentation of material on this map do not imply the expression of any opinion whatsoever on the part of the Secretariat of the United Nations concerning the legal status of any country, territory, city or area or of its authorities, or concerning the delimitation of its frontiers or boundaries.

WDPA ID

12297

Reported Area

804.35 km²

Management Effectiveness Evaluations

No information available

Attributes

Original Name	Reisa
English Designation	National Park
IUCN Management Category	II
Status	Designated
Type of Designation	National
Status Year	1986
Sublocation	
Governance Type	Federal or national ministry or agency
Management Authority	The Norwegian Environment Agency, N-7485 Norway
Management Plan	Not Reported
International Criteria	Not Applicable

Site network breakdown

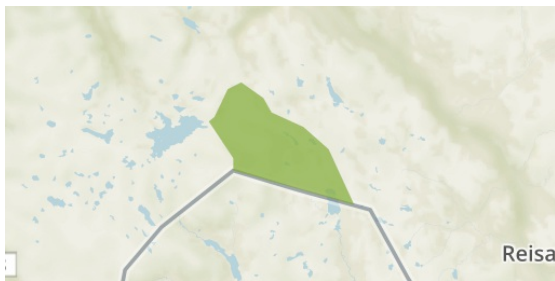
Transboundary sites

Ráisduottarháldi

in Norway

Käsivarren Erämaa

in Finland



English Designation
Protected Landscape

IUCN Category
V

WDPA ID Year of Designation
31256

Reported Area
83.4 km²

Käsivarren Erämaa

in Finland



English Designation
Site of Community Importance
(Habitats Directive)

IUCN Category
Not Reported

WDPA ID Year of Designation
555579975

Reported Area
2648.9 km²

Käsivarren Erämaa

in Finland



English Designation
Special Protection Area (Birds
Directive)

IUCN Category
Not Reported

WDPA ID Year of Designation
555539151

Reported Area
2648.9 km²

Käsivarren erämaa

in Finland



English Designation
Wilderness Area

IUCN Category
Ib

WDPA ID Year of Designation
64508

Reported Area
2200.0 km²

Lätäsenon-Hietajoen soidensuojelualue

in Finland





English Designation

Site of Community Importance
(Habitats Directive)

IUCN Category

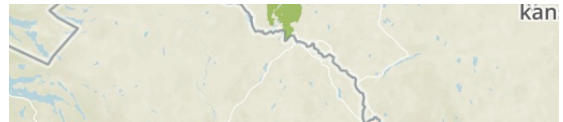
Not Reported

WDPA ID **Year of Designation**

555579975

Reported Area

2648.9 km²



English Designation

Protected Mire

IUCN Category

Ib

WDPA ID **Year of Designation**

64542

Reported Area

435.1 km²

[Show all](#)