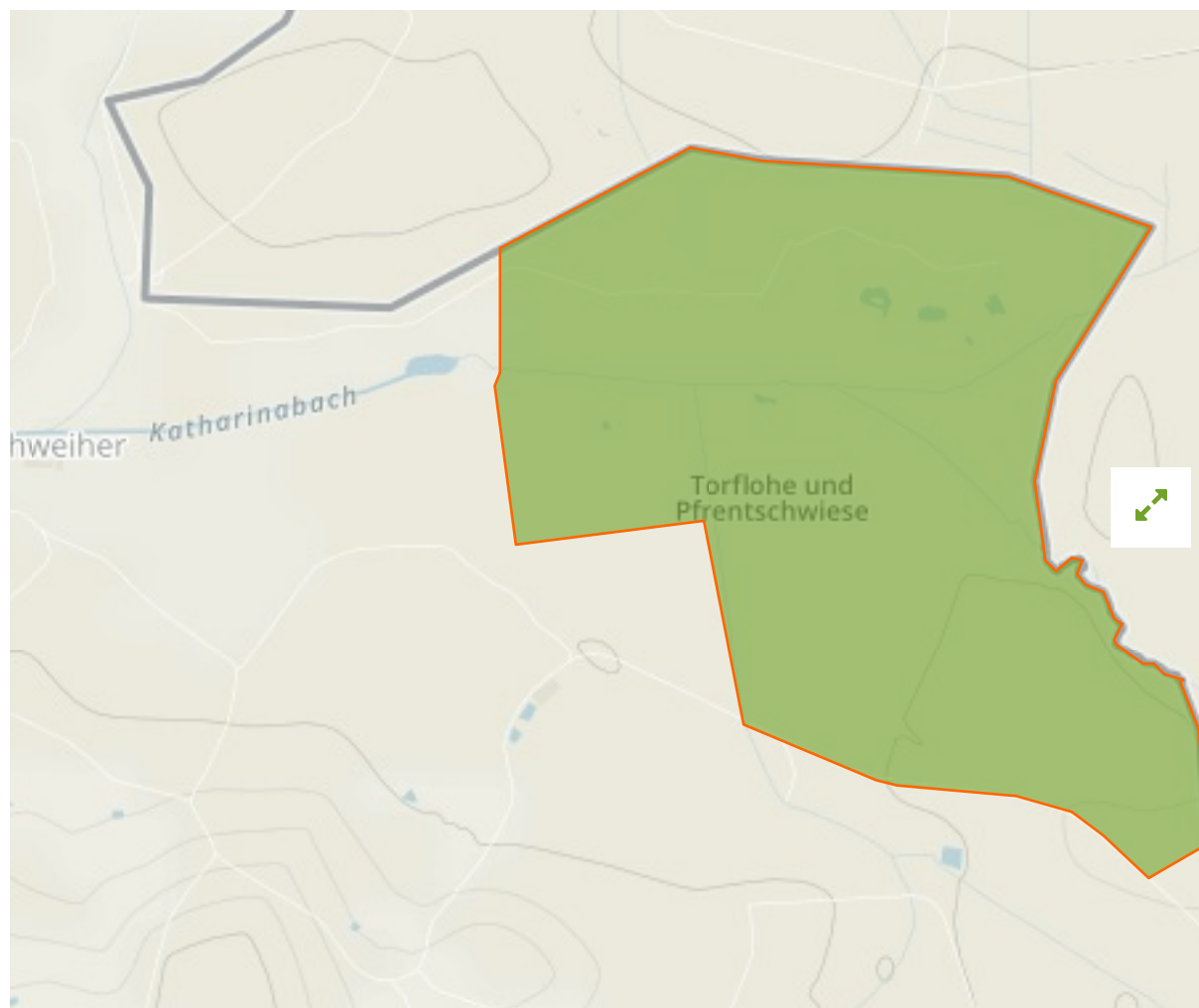


Torflohe und Pfrentschwiese in Germany



The designations employed and the presentation of material on this map do not imply the expression of any opinion whatsoever on the part of the Secretariat of the United Nations concerning the legal status of any country, territory, city or area or of its authorities, or concerning the delimitation of its frontiers or boundaries.

WDPA ID

165929

Reported Area

1.72 km²

Management Effectiveness Evaluations

No information available

Attributes

Original Name	Torflohe und Pfrentschwiese
English Designation	Nature Reserve
IUCN Management Category	IV
Status	Designated
Type of Designation	National
Status Year	1987
Sublocation	
Governance Type	Federal or national ministry or agency
Management Authority	Bundesamt für Naturschutz
Management Plan	Not Reported
International Criteria	Not Applicable

Site network breakdown

Transboundary sites

Jezírka u Rozvadova

in Czech Republic

Český les

in Czech Republic



English Designation
Nature Reserve

IUCN Category
IV

WDPA ID Year of Designation
342328

Reported Area
0.1 km²

**LSG innerhalb des Naturparks
Nördlicher Oberpfälzer Wald
(ehemals Schutzzone)**

in Germany



English Designation
Landscape Protection Area

IUCN Category
V

WDPA ID Year of Designation
396114

Reported Area
441.7 km²

Torflohe

in Germany



English Designation
Protected Landscape Area

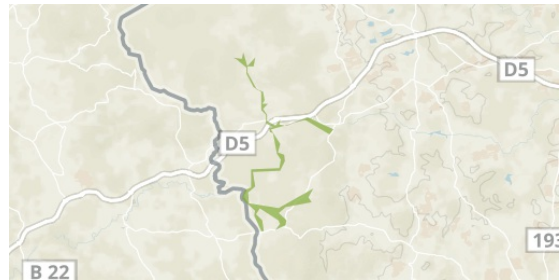
IUCN Category
V

WDPA ID Year of Designation
344535

Reported Area
465.5 km²

Kateřinský a Nivní potok

in Czech Republic



English Designation
Site of Community Importance
(Habitats Directive)

IUCN Category
Not Reported


WDPA ID Year of Designation
555516985

Reported Area
9.8 km²

Torflohe

in Germany






English Designation
Special Protection Area (Birds Directive)

IUCN Category
Not Reported

WDPA ID **Year of Designation**
555537769

Reported Area
1.7 km²



English Designation
Site of Community Importance (Habitats Directive)

IUCN Category
Not Reported

WDPA ID **Year of Designation**
555579363

Reported Area
1.7 km²

[Show all](#)