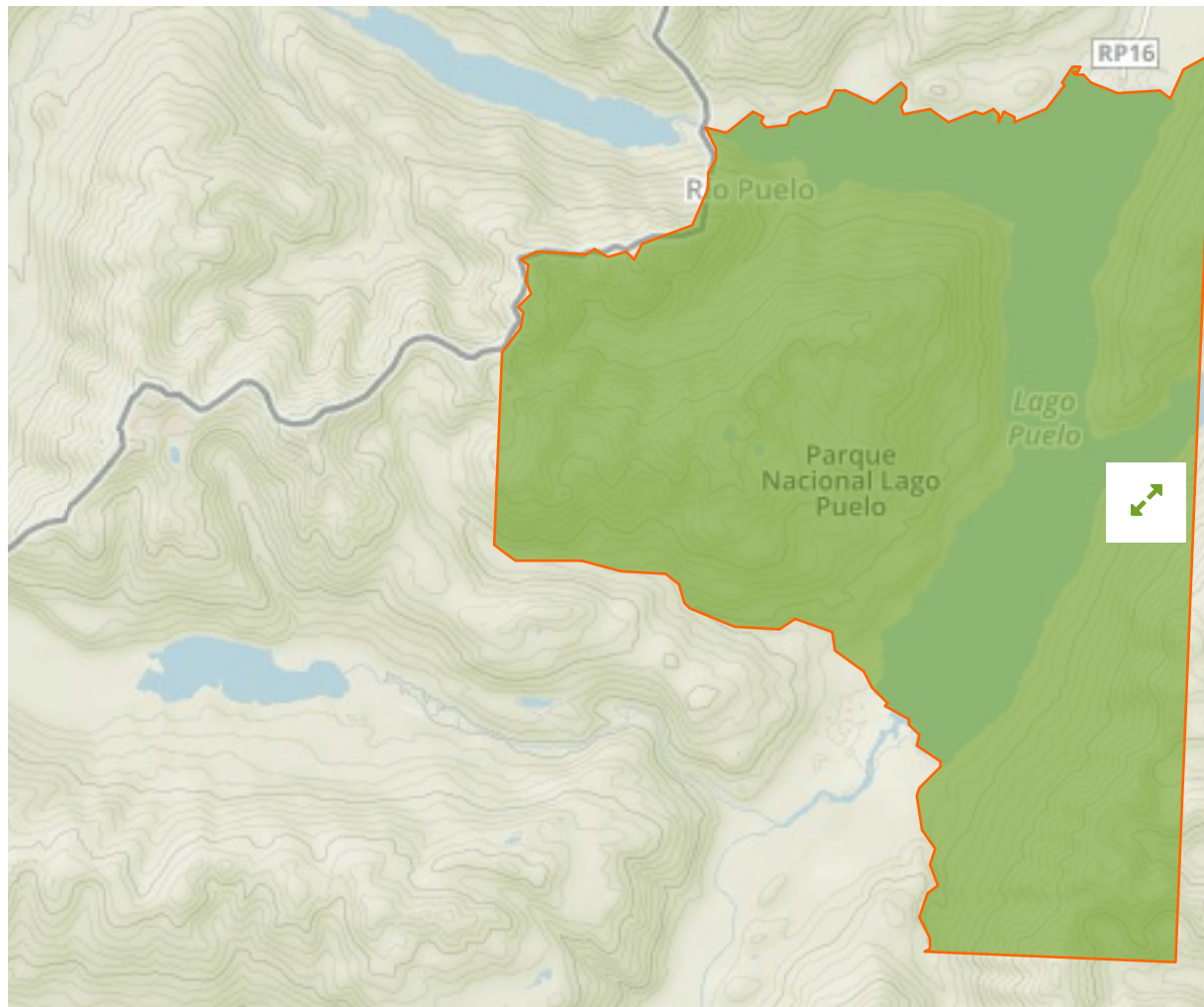


Lago Puelo in Argentina



The designations employed and the presentation of material on this map do not imply the expression of any opinion whatsoever on the part of the Secretariat of the United Nations concerning the legal status of any country, territory, city or area or of its authorities, or concerning the delimitation of its frontiers or boundaries.

WDPA ID

17

Reported Area

192.47 km²

Management Effectiveness Evaluations

Parks Profiles	2006
Valdiviana	2001

Attributes

Original Name	Lago Puelo
English Designation	National Park
IUCN Management Category	II
Status	Designated
Type of Designation	National
Status Year	1937
Sublocation	AR-U
Governance Type	Federal or national ministry or agency
Management Authority	Administración de Parques Nacionales
Management Plan	Not Reported
International Criteria	Not Applicable

Site network breakdown

Transboundary sites

Lago Puelo

in Argentina

Río Turbio

in Argentina



English Designation
National Reserve

IUCN Category
VI

WDPA ID Year of Designation
166726

Reported Area
84.3 km²

Bosques Templados Lluviosos
in Chile




English Designation
UNESCO-MAB Biosphere Reserve

IUCN Category
Not Applicable

WDPA ID Year of Designation
555543796

Reported Area
21689.6 km²

Andino Norpatagónica
in Argentina



English Designation
Provincial Park and Forest Reserve

IUCN Category
II

WDPA ID Year of Designation
300083

Reported Area
500.0 km²

Andino Norpatagónica
in Argentina




English Designation
UNESCO-MAB Biosphere Reserve

IUCN Category
Not Applicable

WDPA ID Year of Designation
555587169

Reported Area
22669.0 km²

Parque Pumalín
in Chile



English Designation
UNESCO-MAB Biosphere Reserve

IUCN Category
Not Applicable

WDPA ID Year of Designation
555587169

Reported Area
22669.0 km²

English Designation
Nature Sanctuary

IUCN Category
IV

WDPA ID Year of Designation
555543784

Reported Area
2886.9 km²

[Show all](#)