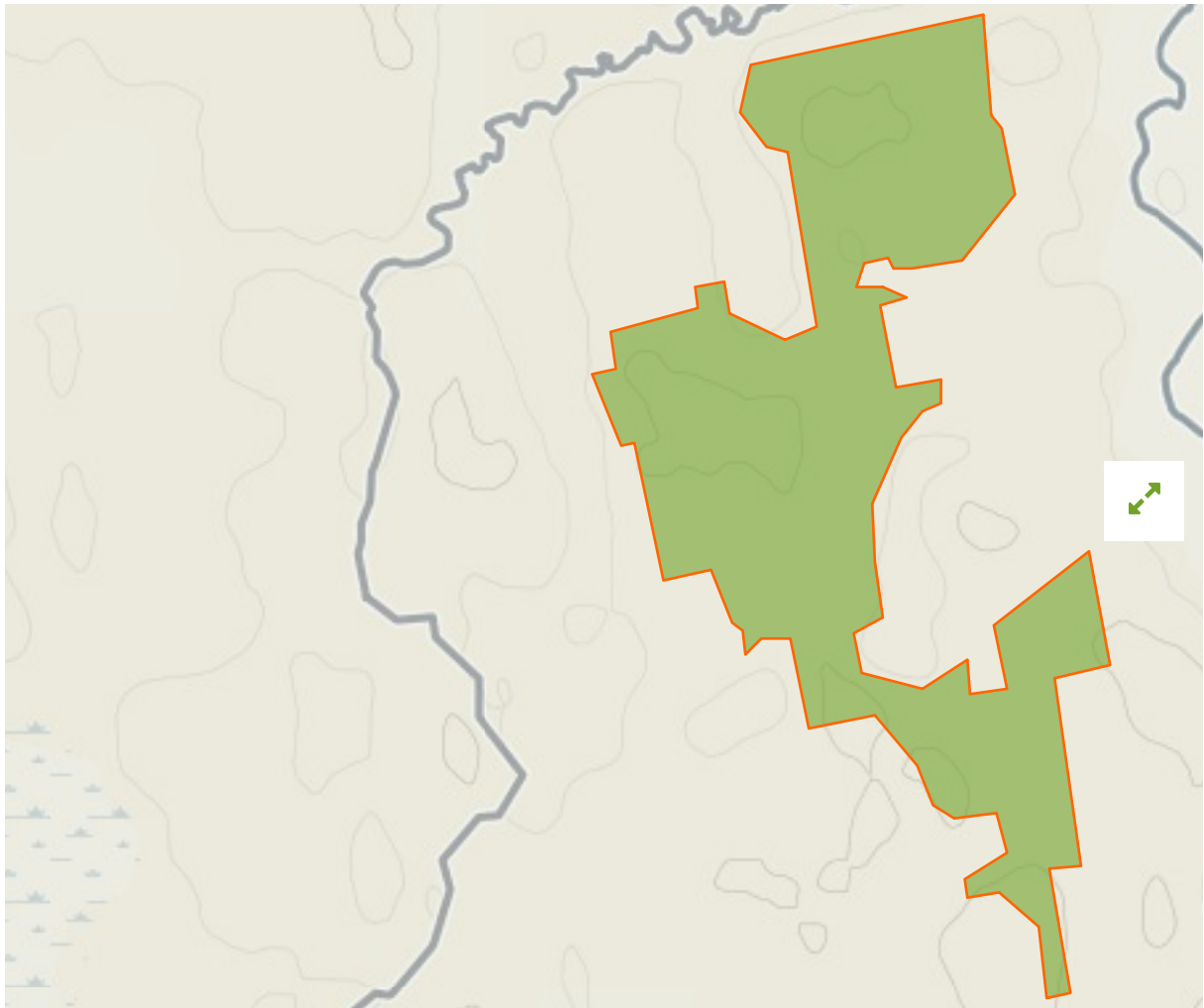


Melnupes meži in Latvia



The designations employed and the presentation of material on this map do not imply the expression of any opinion whatsoever on the part of the Secretariat of the United Nations concerning the legal status of any country, territory, city or area or of its authorities, or concerning the delimitation of its frontiers or boundaries.

WDPA ID

181896

Reported Area

0.66 km²

Management Effectiveness Evaluations

No information available

Attributes

Original Name	Melnupes meži
English Designation	Nature Reserve
IUCN Management Category	IV
Status	Designated
Type of Designation	National
Status Year	2004
Sublocation	
Governance Type	Federal or national ministry or agency
Management Authority	MEPRD. Ministry of Environmental Protection and Regional Development. Peldu iela 25, Riga, LV-1494, Latvia
Management Plan	Not Reported
International Criteria	Not Applicable

Site network breakdown

Transboundary sites

VEP nr.000355

in Estonia

Tetersalas purvs

in Latvia



English Designation
Woodland key habitat

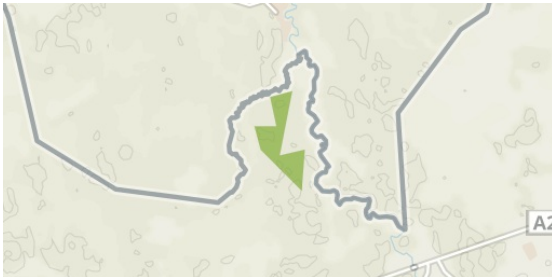
IUCN Category
Not Assigned

WDPA ID Year of Designation
327166

Reported Area
0.0 km²

Melnupes meži

in Latvia



English Designation
Site of Community Importance
(Habitats Directive)

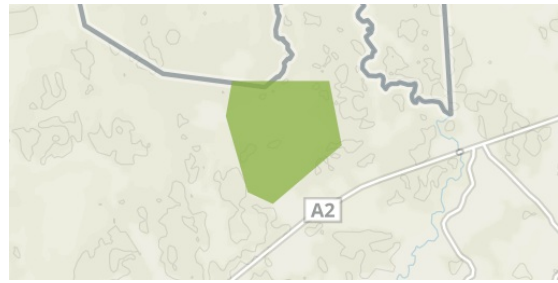
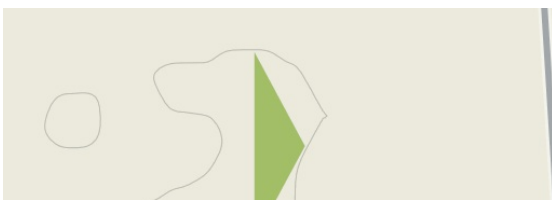
IUCN Category
Not Reported

WDPA ID Year of Designation
555530194

Reported Area
0.7 km²

VEP nr.114042

in Estonia



English Designation
Site of Community Importance
(Habitats Directive)

IUCN Category
Not Reported

WDPA ID Year of Designation
555530049

Reported Area
3.4 km²

Tetersalas purvs

in Latvia



English Designation
Nature Reserve

IUCN Category
IV

WDPA ID Year of Designation
64812

Reported Area
3.4 km²



English Designation

Woodland key habitat

IUCN Category

Not Assigned

WDPA ID Year of Designation

189041

Reported Area

0.0 km²