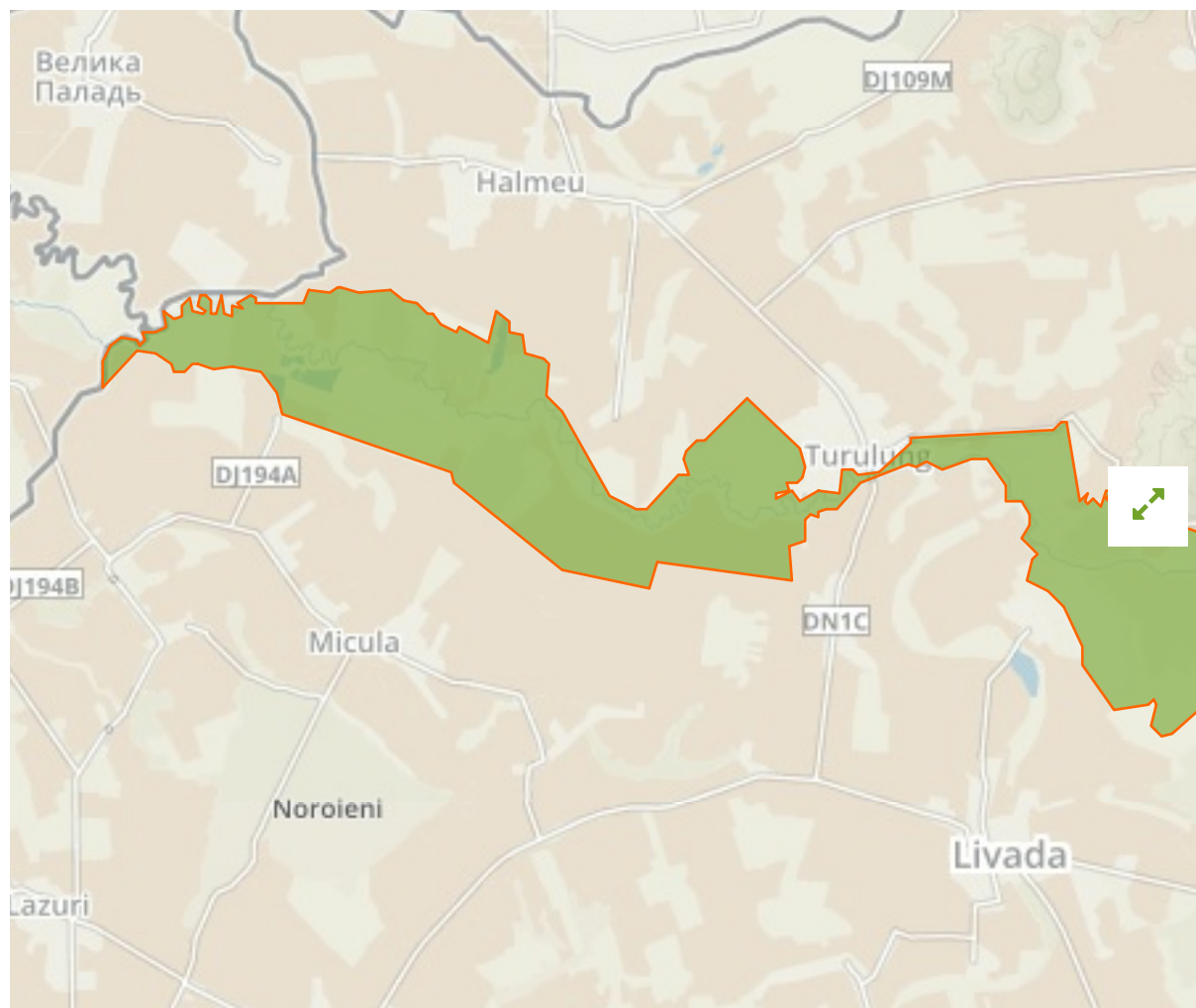


Râul Tur in Romania



The designations employed and the presentation of material on this map do not imply the expression of any opinion whatsoever on the part of the Secretariat of the United Nations concerning the legal status of any country, territory, city or area or of its authorities, or concerning the delimitation of its frontiers or boundaries.

WDPA ID

183829

Reported Area

61.89 km²

Management Effectiveness Evaluations

No information available

Attributes

Original Name	Râul Tur
English Designation	Nature reserve
IUCN Management Category	IV
Status	Designated
Type of Designation	National
Status Year	2000
Sublocation	
Governance Type	Federal or national ministry or agency
Management Authority	Ministry of Environment and Climate Changes, Bulevardul Libertatii no. 12, Bucharest, Romania
Management Plan	Not Reported
International Criteria	Not Applicable

Site network breakdown

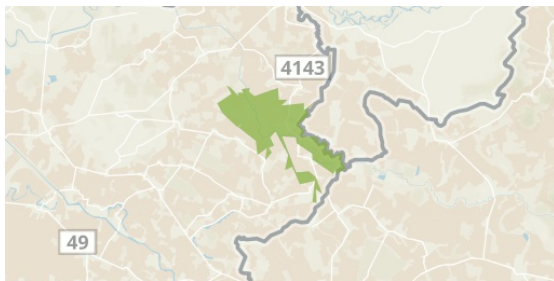
Transboundary sites

Csaholc - Garbolc

in Hungary

Râul Tur

in Romania



English Designation
Site of Community Importance
(Habitats Directive)

IUCN Category
Not Reported

WDPA ID Year of Designation
555527481

Reported Area
40.5 km²

Szatmár-Bereg

in Hungary



English Designation
Special Protection Area (Birds
Directive)

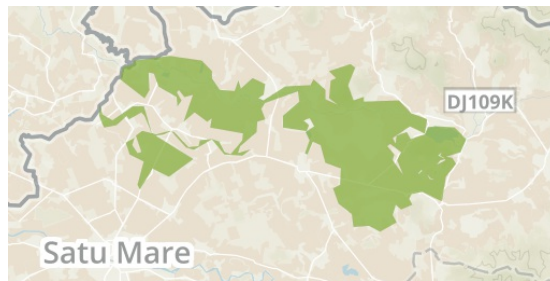
IUCN Category
Not Reported

WDPA ID Year of Designation
555539838

Reported Area
528.5 km²

Szatmár-Beregi

in Hungary



English Designation
Site of Community Importance
(Habitats Directive)

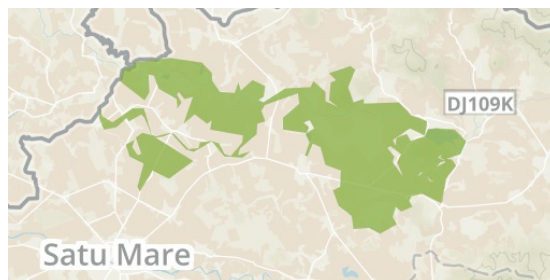
IUCN Category
Not Reported

WDPA ID Year of Designation
555531374

Reported Area
205.4 km²

Lunca inferioară a Turului

in Romania



English Designation
Special Protection Area (Birds
Directive)

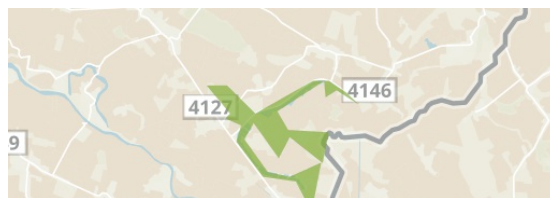
IUCN Category
Not Reported


WDPA ID Year of Designation
555540993

Reported Area
205.4 km²

Rozsály - Csengersima

in Hungary





English Designation
Landscape Protection Area

IUCN Category
V

WDPA ID Year of Designation
9579

Reported Area
220.1 km²

English Designation
Site of Community Importance
(Habitats Directive)

IUCN Category
Not Reported

WDPA ID Year of Designation
555527482

Reported Area
9.8 km²

[Show all](#)