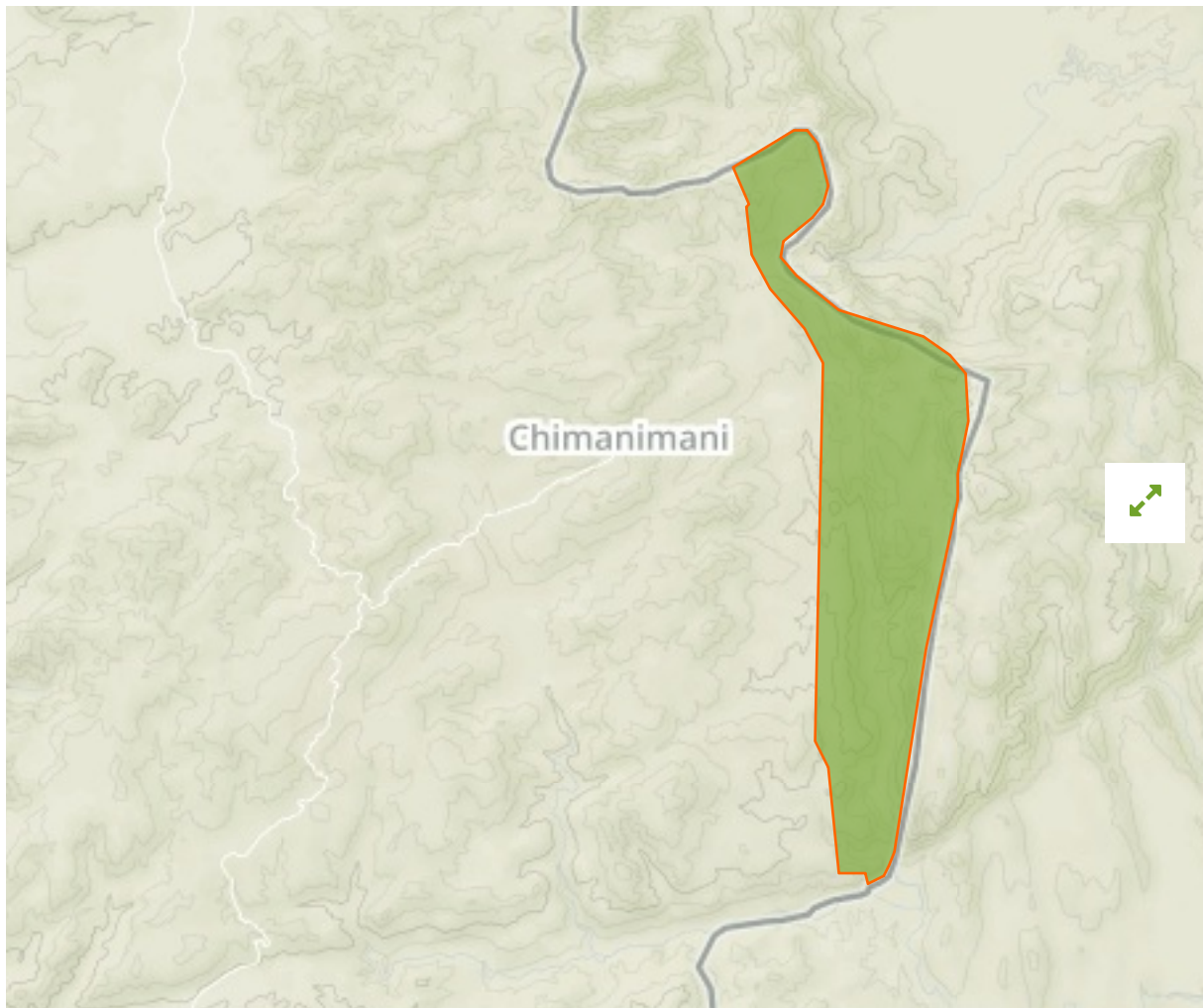


## Chimanimani in Zimbabwe



The designations employed and the presentation of material on this map do not imply the expression of any opinion whatsoever on the part of the Secretariat of the United Nations concerning the legal status of any country, territory, city or area or of its authorities, or concerning the delimitation of its frontiers or boundaries.

WDPA ID

---

**2532**

Reported Area

---

**171.1 km<sup>2</sup>**

## Management Effectiveness Evaluations

---

Birdlife IBA 2001

### Attributes

---

|                                 |                      |
|---------------------------------|----------------------|
| <b>Original Name</b>            | <b>Chimanimani</b>   |
| <b>English Designation</b>      | <b>National Park</b> |
| <b>IUCN Management Category</b> | <b>II</b>            |
| Status                          | Designated           |
| Type of Designation             | National             |
| Status Year                     | 1950                 |
| Sublocation                     | ZW-MA                |
| Governance Type                 | Not Reported         |
| Management Authority            | Not Reported         |
| Management Plan                 | Not Reported         |
| International Criteria          | Not Applicable       |

### Site network breakdown

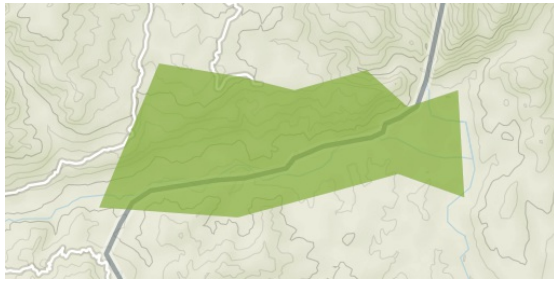
---

#### **Transboundary sites**

---

## Ngorima B

in Zimbabwe



English Designation

Wildlife Management Area

IUCN Category

Not Reported

WDPA ID      Year of Designation

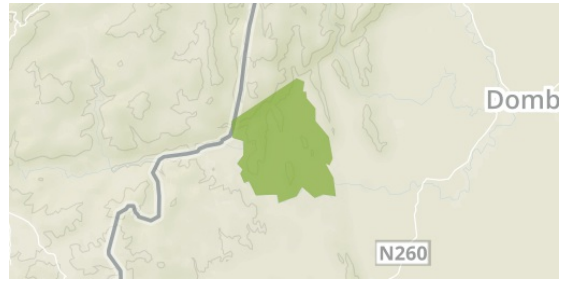
303815

Reported Area

0.2 km<sup>2</sup>

## Maronga

in Mozambique



English Designation

Forest Reserve

IUCN Category

Not Reported

WDPA ID      Year of Designation

7948

Reported Area

83.0 km<sup>2</sup>