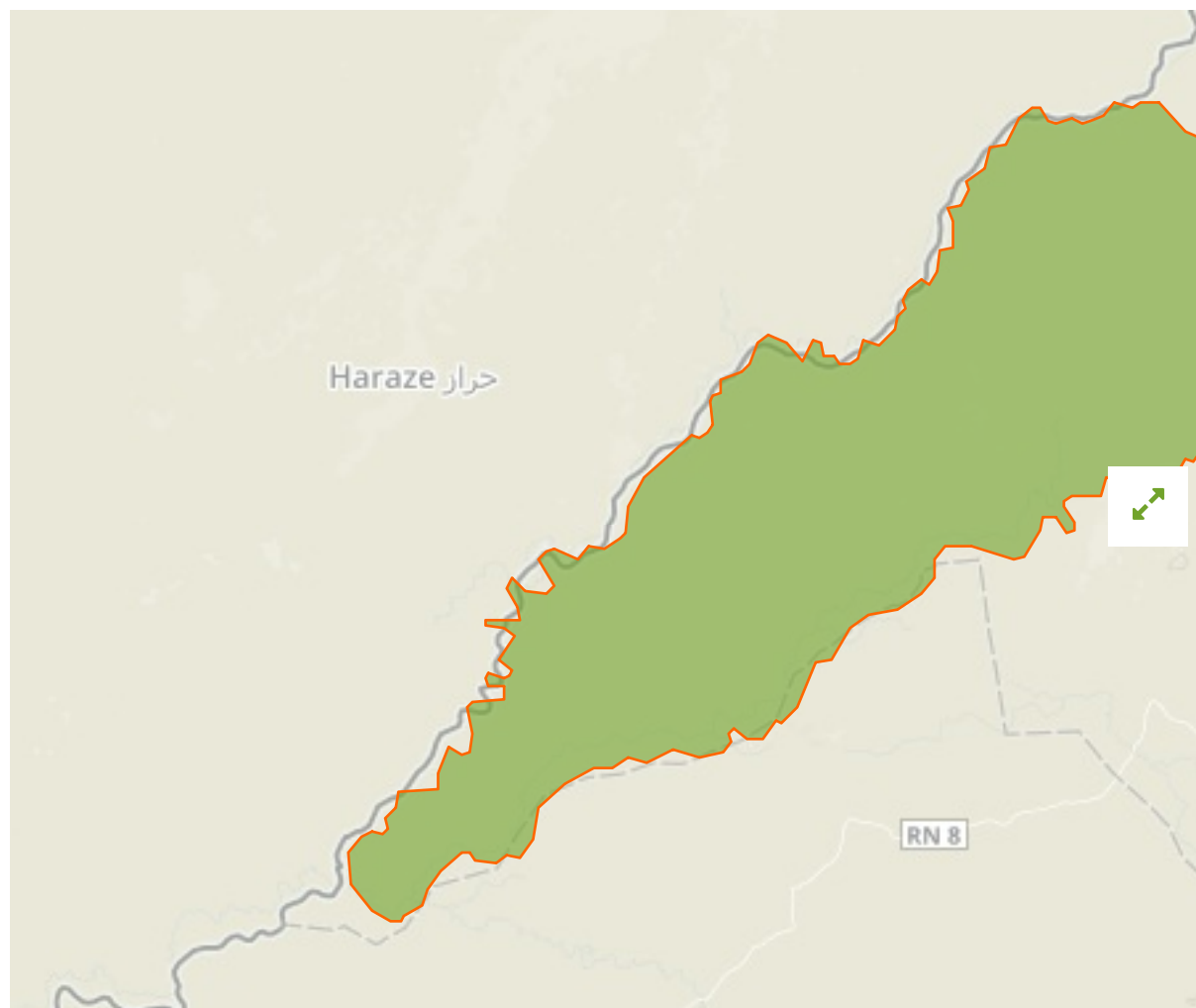


Aouk-Aoukale in Central African Republic



The designations employed and the presentation of material on this map do not imply the expression of any opinion whatsoever on the part of the Secretariat of the United Nations concerning the legal status of any country, territory, city or area or of its authorities, or concerning the delimitation of its frontiers or boundaries.

WDPA ID

2555

Reported Area

3451.54 km²

Management Effectiveness Evaluations

No information available

Attributes

Original Name	Aouk-Aoukale
English Designation	Faunal Reserve
IUCN Management Category	IV
Status	Designated
Type of Designation	National
Status Year	1939
Sublocation	CF-VK
Governance Type	Not Reported
Management Authority	Not Reported
Management Plan	Not Reported
International Criteria	Not Applicable

Site network breakdown

Transboundary sites

Manovo-Gounda St Floris National Park

in Central African Republic

Manovo-Gounda-Saint Floris

in Central African Republic



English Designation
World Heritage Site (natural or mixed)

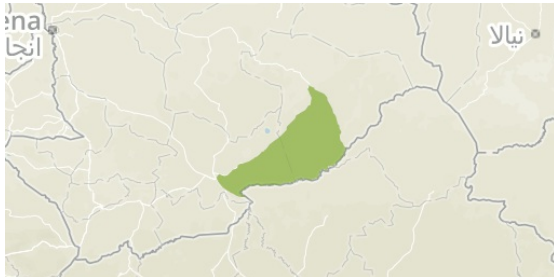
IUCN Category
Not Applicable

WDPA ID Year of Designation
16792

Reported Area
17400.0 km²

Aouk

in Chad

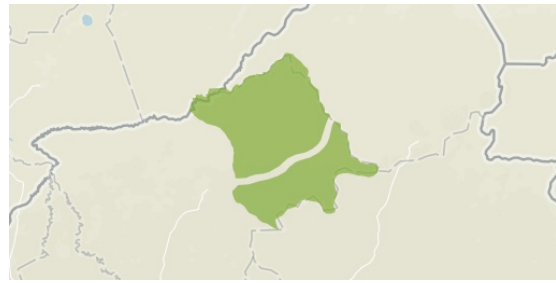


English Designation
Hunting reserve

IUCN Category
Not Reported

WDPA ID Year of Designation
555558303

Reported Area
0.0 km²



English Designation
National Park

IUCN Category
II

WDPA ID Year of Designation
2256

Reported Area
18908.7 km²