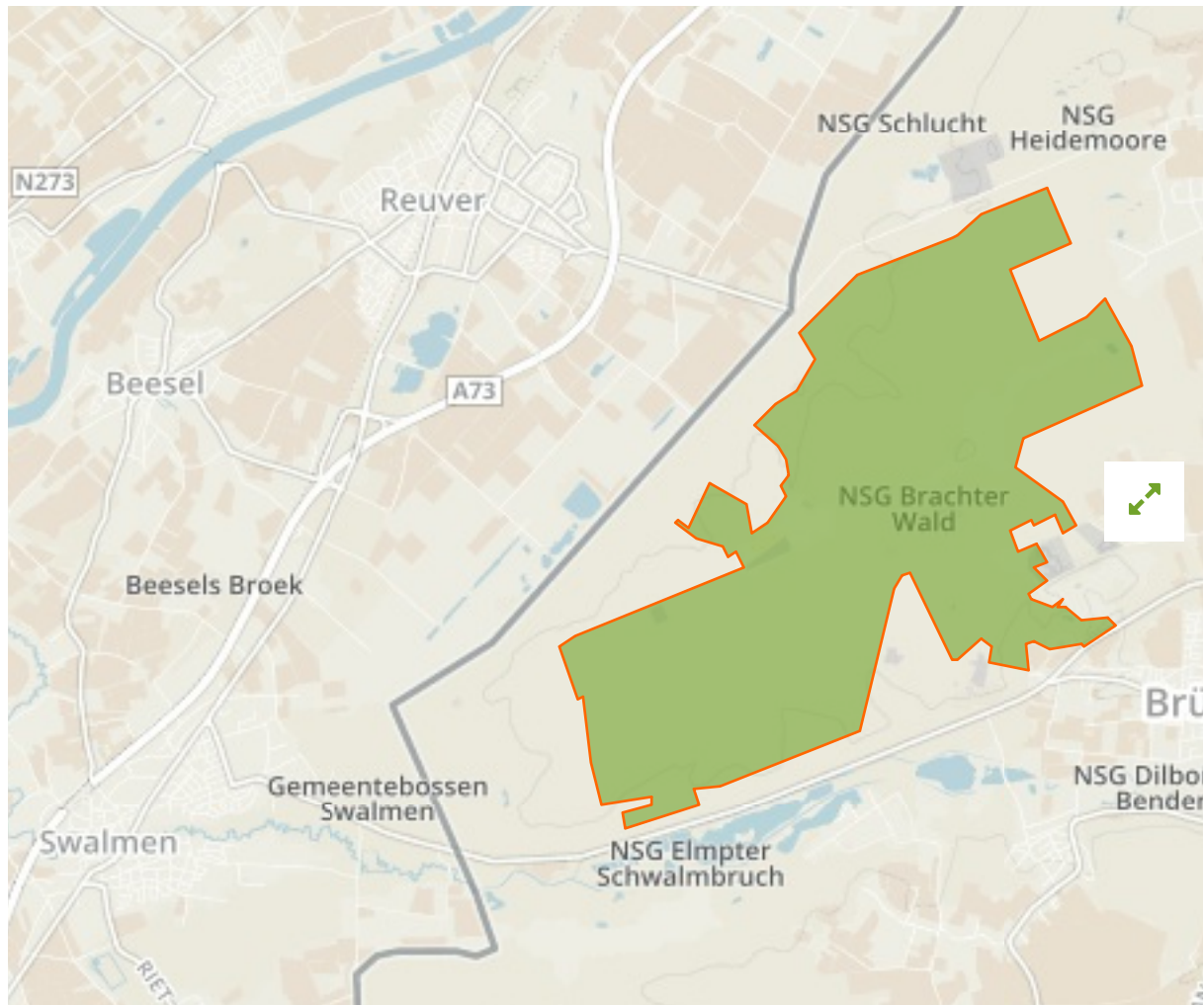


NSG Brachter Wald in Germany



The designations employed and the presentation of material on this map do not imply the expression of any opinion whatsoever on the part of the Secretariat of the United Nations concerning the legal status of any country, territory, city or area or of its authorities, or concerning the delimitation of its frontiers or boundaries.

WDPA ID

318226

Reported Area

13.28 km²

Data Provider

European Environment Agency (EEA)

Management Effectiveness Evaluations

No information available

Attributes

Original Name	NSG Brachter Wald
English Designation	Nature Reserve
IUCN Management Category	IV
Status	Designated
Type of Designation	National
Status Year	1988
Sublocation	
Governance Type	Federal or national ministry or agency
Management Authority	Bundesamt für Naturschutz
Management Plan	Not Reported
International Criteria	Not Applicable

Site network breakdown

Transboundary sites

NSG Diergardt'scher Wald

in Germany

NSG Elmpter Schwalmbruch

in Germany



English Designation
Nature Reserve

IUCN Category
IV

WDPA ID Year of Designation
162754

Reported Area
0.8 km²

Elmpter Schwalmbruch
in Germany



English Designation
Site of Community Importance
(Habitats Directive)

IUCN Category
Not Reported

WDPA ID Year of Designation
555520009

Reported Area
2.9 km²

Swalmdal
in Netherlands



English Designation
Nature Reserve

IUCN Category
IV

WDPA ID Year of Designation
162928

Reported Area
3.0 km²

Wälder und Heiden bei Brüggens-Bracht
in Germany



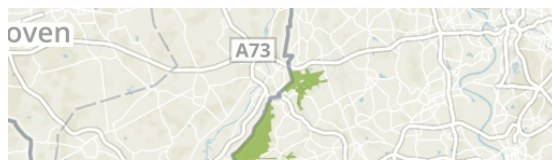
English Designation
Site of Community Importance
(Habitats Directive)

IUCN Category
Not Reported

WDPA ID Year of Designation
555520010

Reported Area
16.1 km²

Vogelschutzgebiet 'Schwalm-Nette-Platte mit Grenzwald u. Meinweg'
in Germany



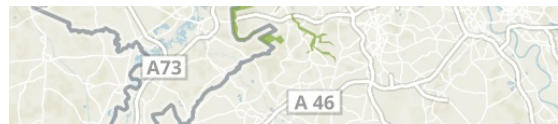


English Designation
Site of Community Importance
(Habitats Directive)

IUCN Category
Not Reported

WDPA ID **Year of Designation**
555536981

Reported Area
1.2 km²



English Designation
Special Protection Area (Birds
Directive)

IUCN Category
Not Reported

WDPA ID **Year of Designation**
555537536

Reported Area
72.2 km²

[Show all](#)