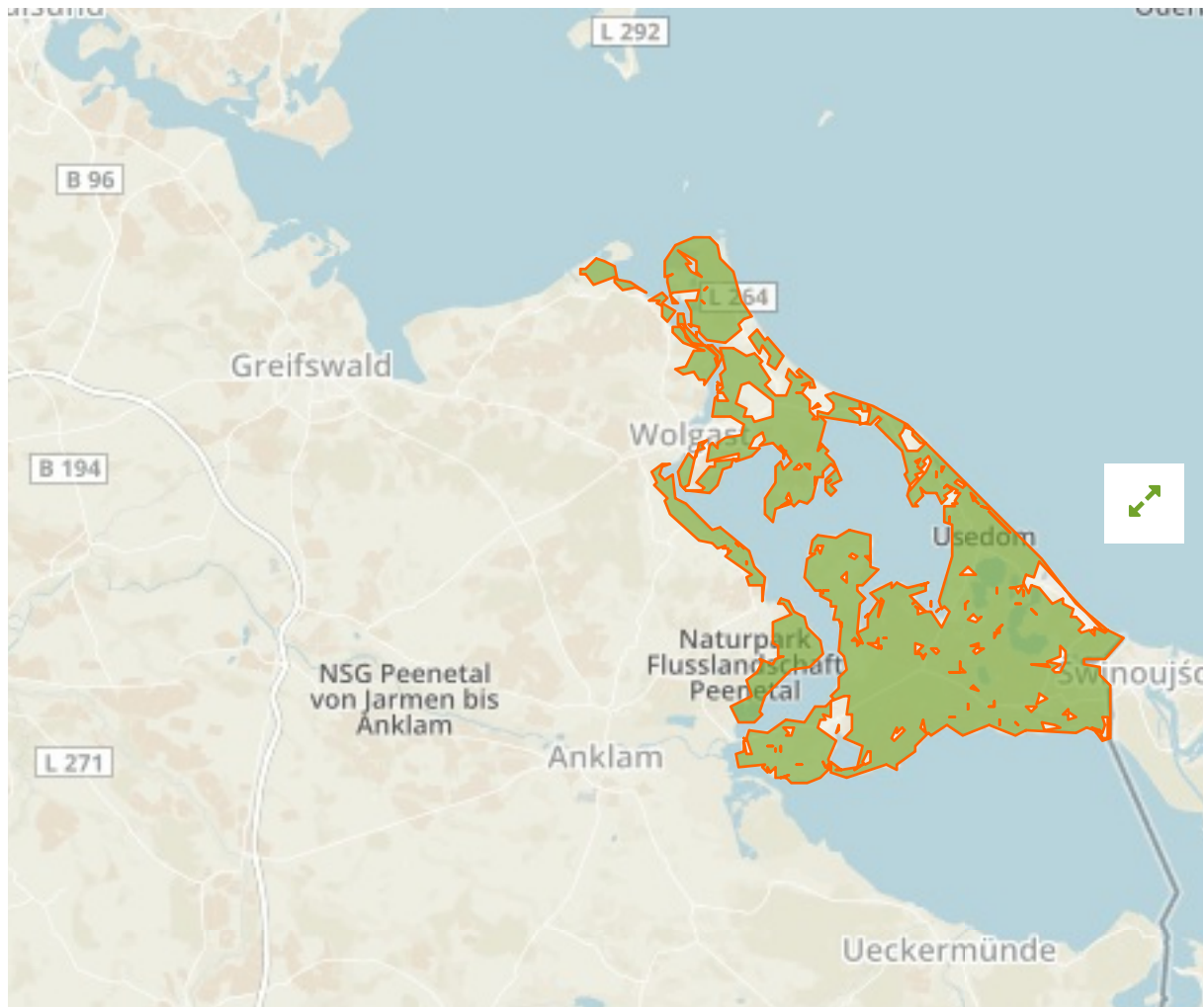


## Insel Usedom mit Festlandgürtel in Germany



The designations employed and the presentation of material on this map do not imply the expression of any opinion whatsoever on the part of the Secretariat of the United Nations concerning the legal status of any country, territory, city or area or of its authorities, or concerning the delimitation of its frontiers or boundaries.

WDPA ID

**321957**

Reported Area

**363.21 km<sup>2</sup>**

## Management Effectiveness Evaluations

---

No information available

## Attributes

---

<b>Original Name</b>	<b>Insel Usedom mit Festlandgürtel</b>
<b>English Designation</b>	<b>Landscape Protection Area</b>
<b>IUCN Management Category</b>	<b>V</b>
Status	Designated
Type of Designation	National
Status Year	1996
Sublocation	
Governance Type	Federal or national ministry or agency
Management Authority	Bundesamt für Naturschutz
Management Plan	Not Reported
International Criteria	Not Applicable

## Site network breakdown

---

### Transboundary sites

---

**Golm**

in Germany

**Zerninsee-Senke**

in Germany



English Designation  
Nature Reserve

IUCN Category  
IV

WDPA ID      Year of Designation  
163281

Reported Area  
0.3 km<sup>2</sup>

### Ostusedomer Hügelland

in Germany



English Designation  
Site of Community Importance  
(Habitats Directive)

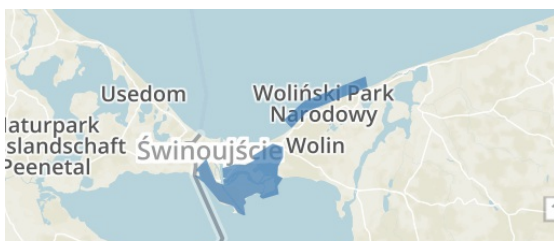
IUCN Category  
Not Reported

WDPA ID      Year of Designation  
555518033

Reported Area  
23.0 km<sup>2</sup>

### Delta Świny

in Poland



English Designation  
Nature Reserve

IUCN Category  
IV

WDPA ID      Year of Designation  
166404

Reported Area  
3.8 km<sup>2</sup>

### Wolin i Uznam

in Poland



English Designation  
Site of Community Importance  
(Habitats Directive)

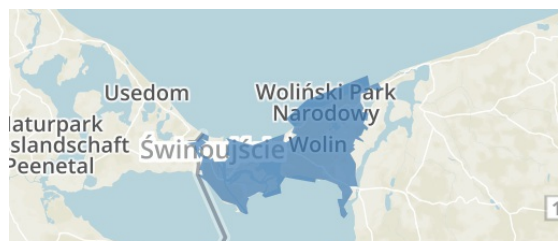
IUCN Category  
Not Reported

WDPA ID      Year of Designation  
555531033

Reported Area  
307.9 km<sup>2</sup>

### Wolin i Uznam

in Poland





**English Designation**

Special Protection Area (Birds Directive)

**IUCN Category**

Not Reported

**WDPA ID      Year of Designation**

555540845

**Reported Area**

110.1 km<sup>2</sup>



**English Designation**

Baltic Sea Protected Area (HELCOM)

**IUCN Category**

Not Reported

**WDPA ID      Year of Designation**

555543108

**Reported Area**

109.4 km<sup>2</sup>

[Show all](#)