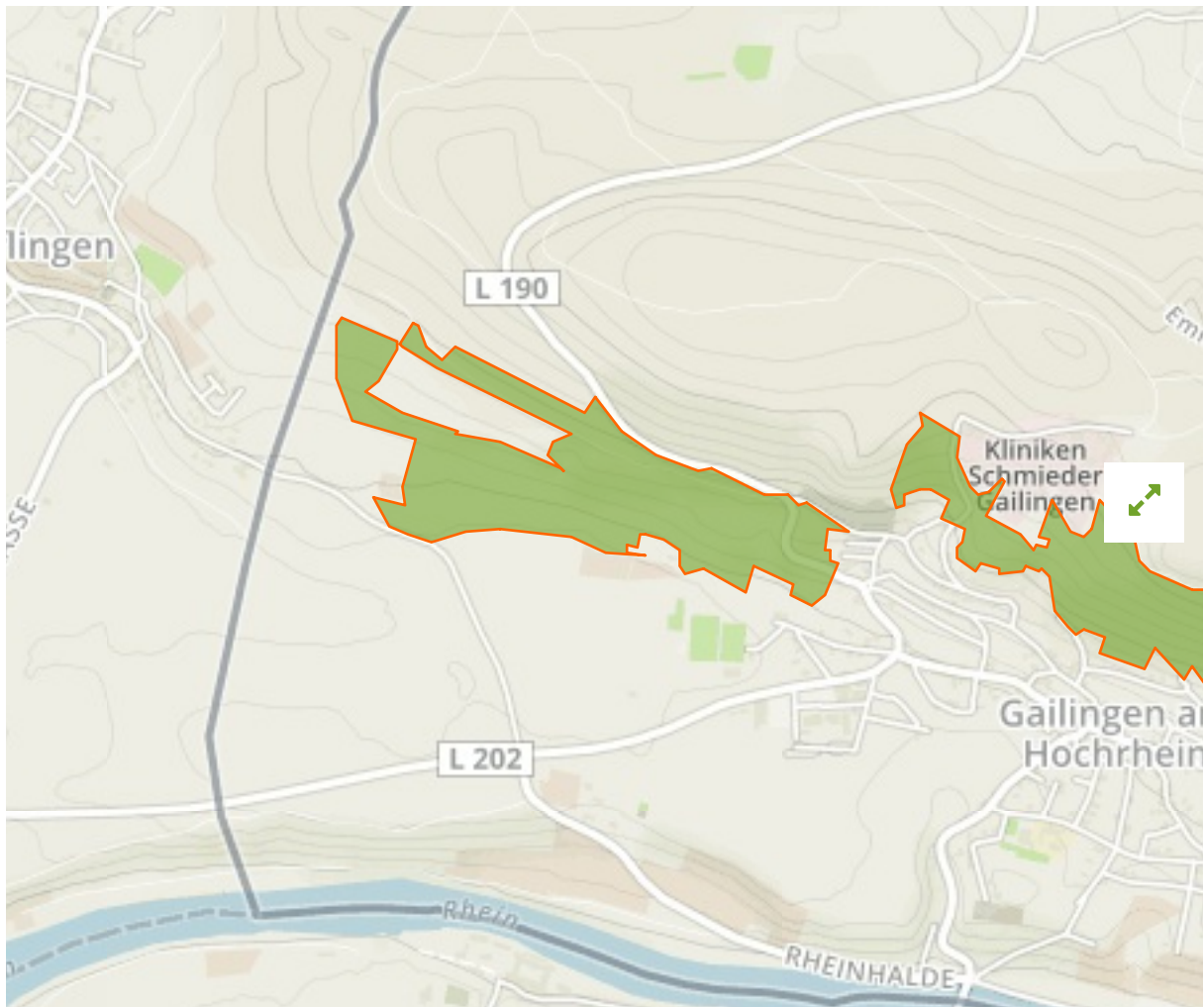


## Gailinger Berg-Bölderer in Germany



The designations employed and the presentation of material on this map do not imply the expression of any opinion whatsoever on the part of the Secretariat of the United Nations concerning the legal status of any country, territory, city or area or of its authorities, or concerning the delimitation of its frontiers or boundaries.

WDPA ID

**329384**

Reported Area

**0.52 km<sup>2</sup>**

## Management Effectiveness Evaluations

---

No information available

## Attributes

---

<b>Original Name</b>	<b>Gailinger Berg-Bölderer</b>
<b>English Designation</b>	<b>Nature Reserve</b>
<b>IUCN Management Category</b>	<b>IV</b>
Status	Designated
Type of Designation	National
Status Year	2004
Sublocation	
Governance Type	Federal or national ministry or agency
Management Authority	Bundesamt für Naturschutz
Management Plan	Not Reported
International Criteria	Not Applicable

## Site network breakdown

---

### Transboundary sites

---

**Schaarenwis**

in Switzerland

**Bergkirche Büsingen**

in Germany



English Designation  
Federal Inventory of Fenlands of  
National Importance

IUCN Category  
IV

WDPA ID    Year of Designation  
166449

Reported Area  
0.0 km<sup>2</sup>



English Designation  
Landscape Protection Area

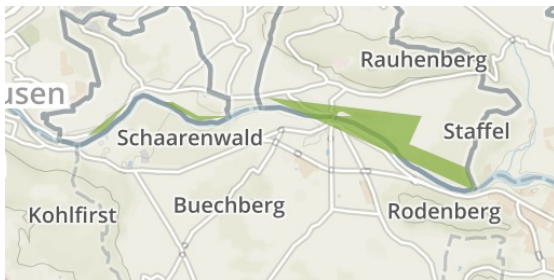
IUCN Category  
V

WDPA ID    Year of Designation  
319888

Reported Area  
0.2 km<sup>2</sup>

### Rheinufer Büsingen-Gailingen

in Germany



English Designation  
Landscape Protection Area

IUCN Category  
V

WDPA ID    Year of Designation  
323866

Reported Area  
2.4 km<sup>2</sup>

### Schaarenwies/Schaarenwald

in Switzerland



English Designation  
Federal Inventory of Amphibian  
Spawning Areas of National  
Importance

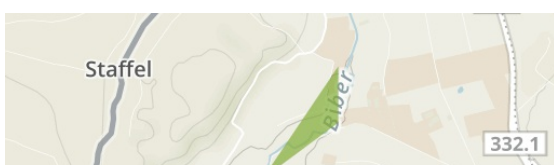
IUCN Category  
IV

WDPA ID    Year of Designation  
347877

Reported Area  
2.4 km<sup>2</sup>

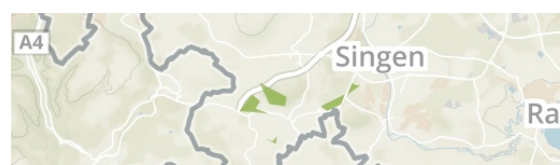
### Bibermüli

in Switzerland



### Gottmadinger Eck

in Germany






**English Designation**  
Federal Inventory of Alluvial Zones  
of National Importance

**IUCN Category**  
IV

**WDPA ID**      **Year of Designation**  
347643

**Reported Area**  
0.1 km<sup>2</sup>



**English Designation**  
Site of Community Importance  
(Habitats Directive)

**IUCN Category**  
Not Reported

**WDPA ID**      **Year of Designation**  
555522163

**Reported Area**  
3.2 km<sup>2</sup>

[Show all](#)