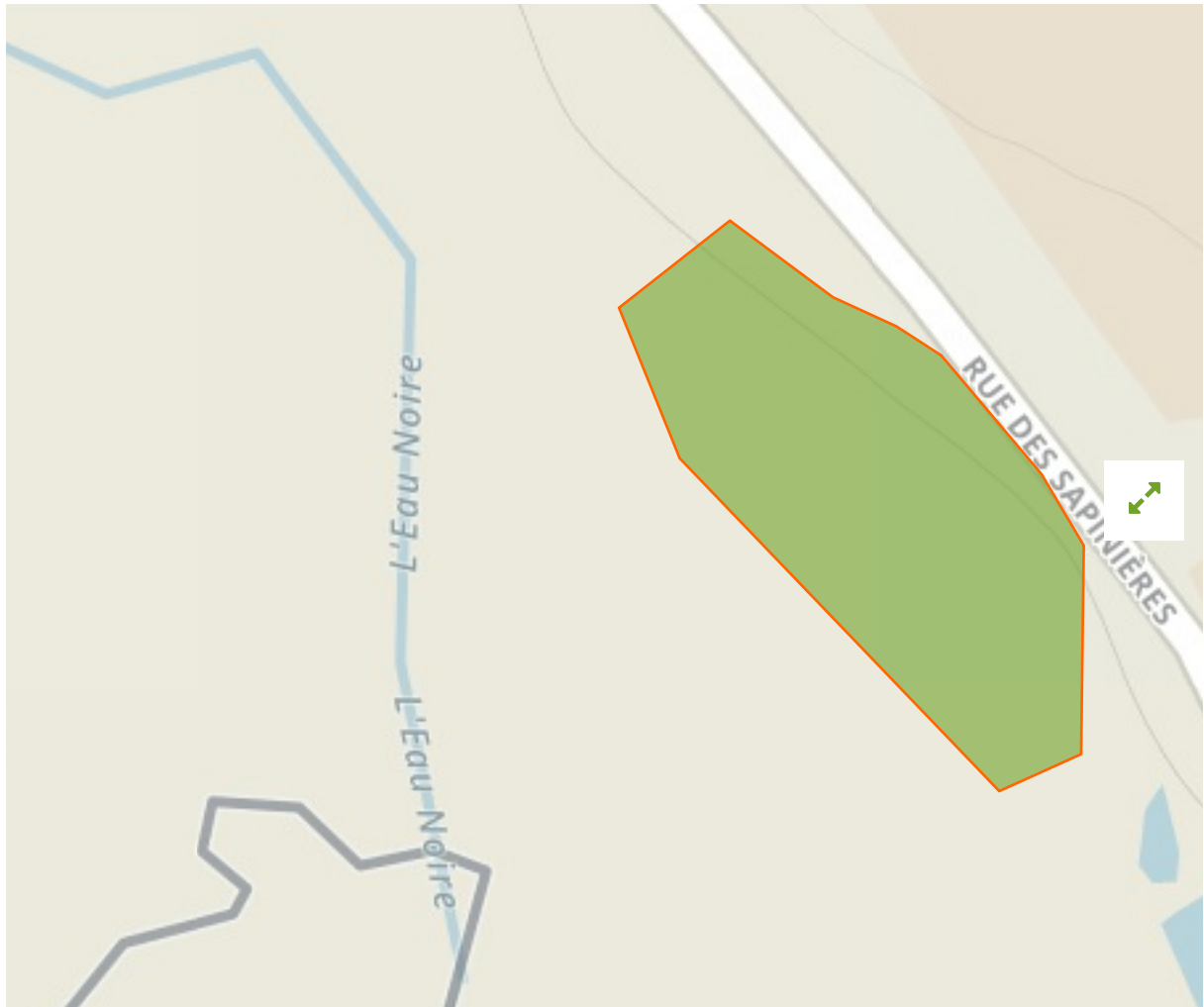


## Marais de la Haute Nimelette in Belgium



The designations employed and the presentation of material on this map do not imply the expression of any opinion whatsoever on the part of the Secretariat of the United Nations concerning the legal status of any country, territory, city or area or of its authorities, or concerning the delimitation of its frontiers or boundaries.

WDPA ID

---

**333457**

Reported Area

---

**0.01 km<sup>2</sup>**

## Management Effectiveness Evaluations

---

No information available

## Attributes

---

<b>Original Name</b>	<b>Marais de la Haute Nimelette</b>
<b>English Designation</b>	<b>Scientific Interest Site (Walloon Region)</b>
<b>IUCN Management Category</b>	<b>IV</b>
Status	Designated
Type of Designation	National
Status Year	1994
Sublocation	
Governance Type	Federal or national ministry or agency
Management Authority	SPW-DGARNE
Management Plan	Not Reported
International Criteria	Not Applicable

## Site network breakdown

---

### Transboundary sites

---

**Basse Nimelette**

in Belgium

**Plateau ardennais**

in France



English Designation  
 Certified Nature Reserve (Walloon Region)

IUCN Category  
 IV

WDPA ID      Year of Designation  
 332737

Reported Area  
 0.0 km<sup>2</sup>

### Ardennes

in France



English Designation  
 Regional Nature Park

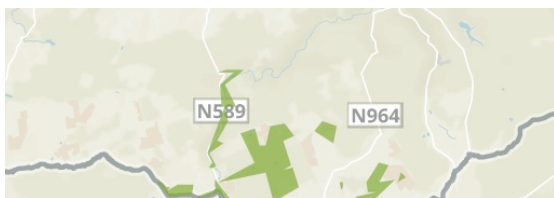
IUCN Category  
 V

WDPA ID      Year of Designation  
 555547182

Reported Area  
 1173.1 km<sup>2</sup>

### Haute vallée de l'Eau Noire

in Belgium



English Designation  
 Special Protection Area (Birds Directive)

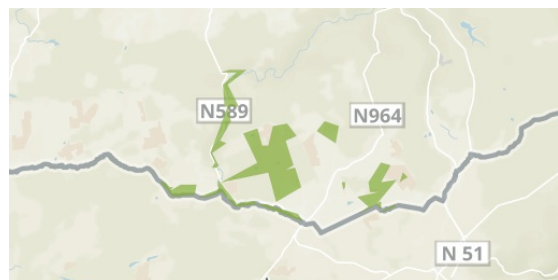
IUCN Category  
 Not Reported

WDPA ID      Year of Designation  
 555539239

Reported Area  
 756.7 km<sup>2</sup>

### Haute vallée de l'Eau Noire

in Belgium



English Designation  
 Special Protection Area (Birds Directive)

IUCN Category  
 IV

WDPA ID      Year of Designation  
 555623225

Reported Area  
 9.5 km<sup>2</sup>

### Plateau ardennais

in France





**English Designation**  
Site of Community Importance  
(Habitats Directive)

**IUCN Category**  
IV

**WDPA ID**      **Year of Designation**  
555623354

**Reported Area**  
9.5 km<sup>2</sup>

**English Designation**  
Special Protection Area (Birds  
Directive)

**IUCN Category**  
Not Reported

**WDPA ID**      **Year of Designation**  
555539239

**Reported Area**  
756.7 km<sup>2</sup>

[Show all](#)