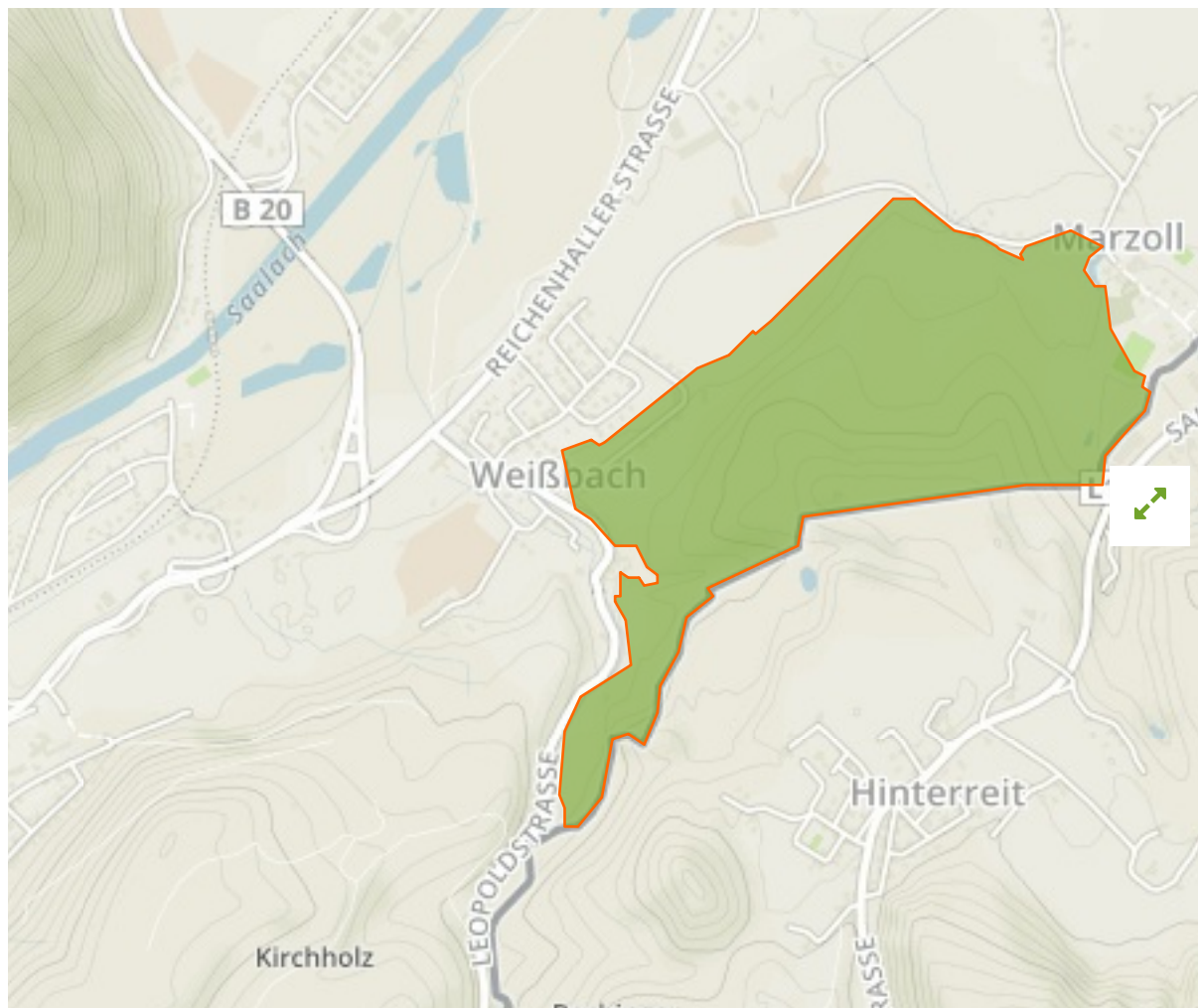


LSG auf dem Tumpen und dem Krumbichl, Gemeinde Marzoll in Germany



The designations employed and the presentation of material on this map do not imply the expression of any opinion whatsoever on the part of the Secretariat of the United Nations concerning the legal status of any country, territory, city or area or of its authorities, or concerning the delimitation of its frontiers or boundaries.

WDPA ID

395702

Reported Area

0.81 km²

Management Effectiveness Evaluations

No information available

Attributes

Original Name	LSG auf dem Tumpen und dem Krumbichl, Gemeinde Marzoll
English Designation	Landscape Protection Area
IUCN Management Category	V
Status	Designated
Type of Designation	National
Status Year	1971
Sublocation	
Governance Type	Federal or national ministry or agency
Management Authority	Bundesamt für Naturschutz
Management Plan	Not Reported
International Criteria	Not Applicable

Site network breakdown

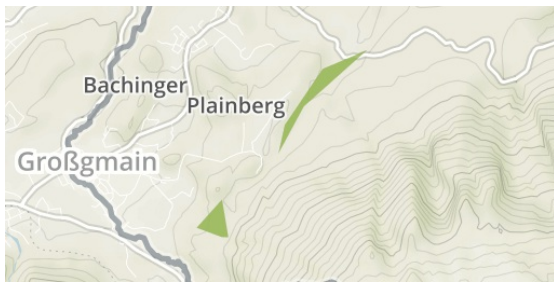
Transboundary sites

Untersberg

in Austria

Untersberg

in Austria



English Designation
Nature Park

IUCN Category
IV

WDPA ID Year of Designation
102896

Reported Area
0.3 km²

Untersberg

in Austria



English Designation
Landscape Protection Area

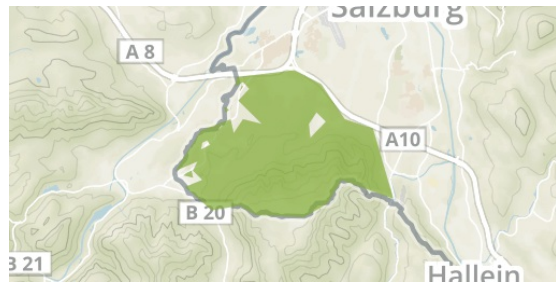
IUCN Category
V

WDPA ID Year of Designation
19187

Reported Area
44.0 km²

Untersberg-Vorland

in Austria



English Designation
Flora Protection Area

IUCN Category
V

WDPA ID Year of Designation
169592

Reported Area
44.0 km²

**LSG "Untersberg mit Randgebieten",
Gemeinde Bischofswiesen, Markt
Berchtesgaden und Markt
Marktschellenberg sowie das
gemeindefreie Gebiet
Schellenberger Forst**

in Germany



English Designation
Landscape Protection Area

IUCN Category
V

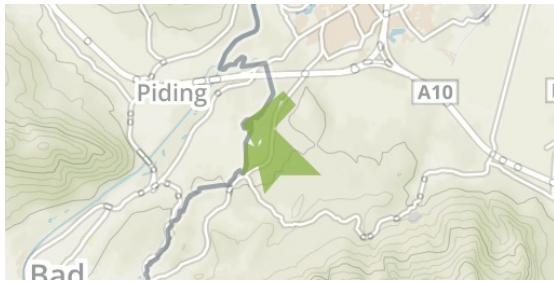
WDPA ID Year of Designation
395950

Reported Area
36.0 km²

Untersberg

in Germany



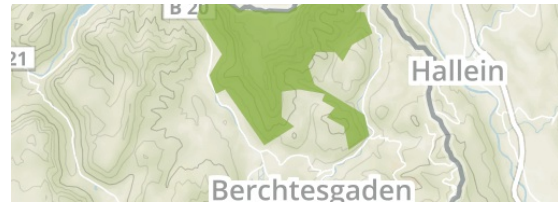


English Designation
Landscape Protection Area

IUCN Category
V

WDPA ID **Year of Designation**
555513768

Reported Area
1.9 km²



English Designation
Site of Community Importance
(Habitats Directive)

IUCN Category
Not Reported

WDPA ID **Year of Designation**
555522252

Reported Area
35.3 km²

[Show all](#)