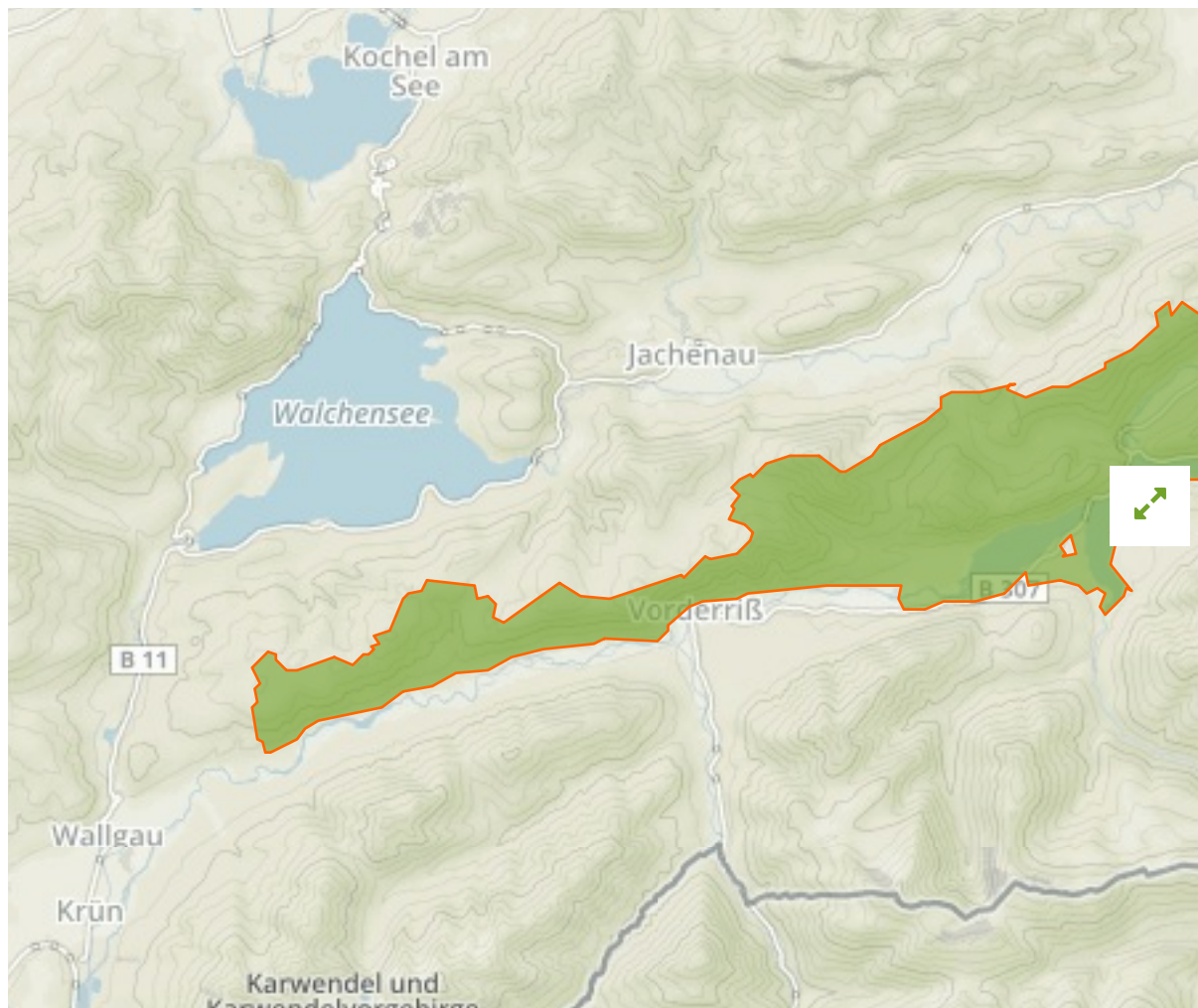


LSG Sylvensteinsee und oberes Isartal in den Gemeinden Lenggries und Jachenau in **Germany**



The designations employed and the presentation of material on this map do not imply the expression of any opinion whatsoever on the part of the Secretariat of the United Nations concerning the legal status of any country, territory, city or area or of its authorities, or concerning the delimitation of its frontiers or boundaries.

WDPA ID

395849

Reported Area

51.05 km²

Data Provider

European Environment Agency (EEA)

Management Effectiveness Evaluations

No information available

Attributes

Original Name	LSG Sylvensteinsee und oberes Isartal in den Gemeinden Lenggries und Jachenau
English Designation	Landscape Protection Area
IUCN Management Category	V
Status	Designated
Type of Designation	National
Status Year	1983
Sublocation	
Governance Type	Federal or national ministry or agency
Management Authority	Bundesamt für Naturschutz
Management Plan	Not Reported
International Criteria	Not Applicable

Site network breakdown

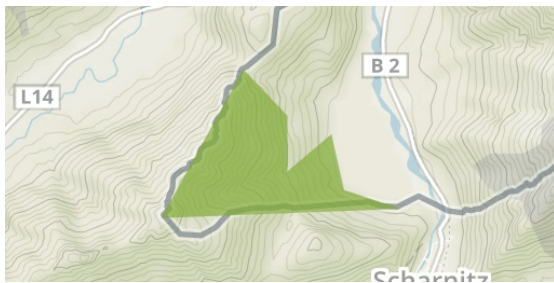
Transboundary sites

Arnspitze

in Germany

Eppzirl

in Austria



English Designation
Nature Reserve

IUCN Category
IV

WDPA ID Year of Designation
162241

Reported Area
2.2 km²

**Wettersteingebiet einschließlich
Latschengürtel bei Mittenwald**

in Germany



English Designation
Landscape Protection Area

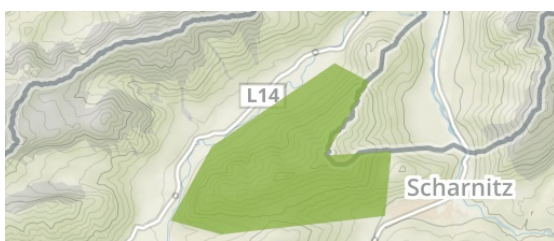
IUCN Category
V

WDPA ID Year of Designation
395756

Reported Area
85.9 km²

Ahrnspitze

in Austria



English Designation
Rest Area

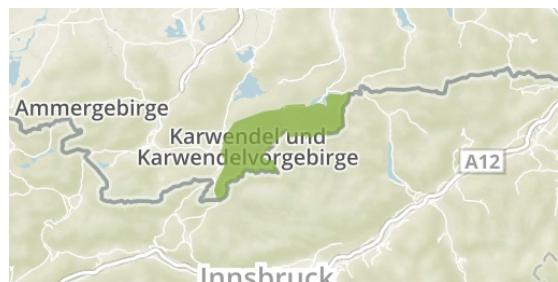
IUCN Category
IV

WDPA ID Year of Designation
32538

Reported Area
32.7 km²

**Karwendel und
Karwendelvorgebirge**

in Germany



English Designation
Nature Reserve

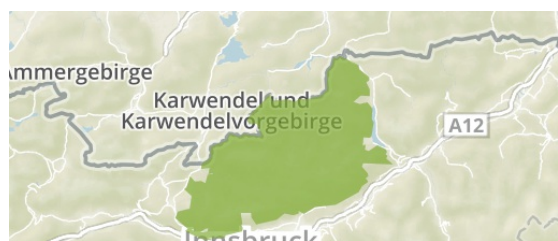
IUCN Category
IV

WDPA ID Year of Designation
4418

Reported Area
193.5 km²

Karwendel

in Austria





English Designation

Nature Reserve

IUCN Category

IV

WDPA ID Year of Designation

5434

Reported Area

11.7 km²



English Designation

Nature Park

IUCN Category

V

WDPA ID Year of Designation

555513727

Reported Area

538.0 km²

[Show all](#)