

Bayerisches Bodenseeufer in Germany



The designations employed and the presentation of material on this map do not imply the expression of any opinion whatsoever on the part of the Secretariat of the United Nations concerning the legal status of any country, territory, city or area or of its authorities, or concerning the delimitation of its frontiers or boundaries.

WDPA ID

395896

Reported Area

9.52 km²

Data Provider

European Environment Agency (EEA)

Management Effectiveness Evaluations

No information available

Attributes

Original Name	Bayerisches Bodenseeufer
English Designation	Landscape Protection Area
IUCN Management Category	V
Status	Designated
Type of Designation	National
Status Year	1986
Sublocation	
Governance Type	Federal or national ministry or agency
Management Authority	Bundesamt für Naturschutz
Management Plan	Not Reported
International Criteria	Not Applicable

Site network breakdown

Transboundary sites

Maihof

in Austria

Bayerisches Bodenseeufer

in Germany



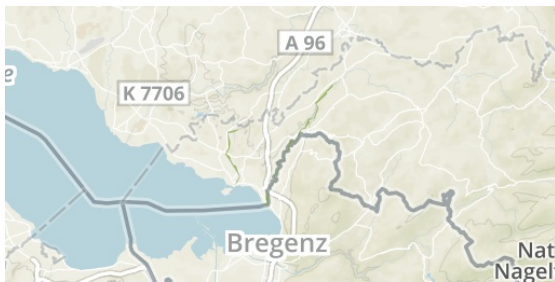
English Designation
Protected Landscape Section

IUCN Category
IV

WDPA ID Year of Designation
169359

Reported Area
0.0 km²

Laiblach und Oberreitnauer Ach
in Germany



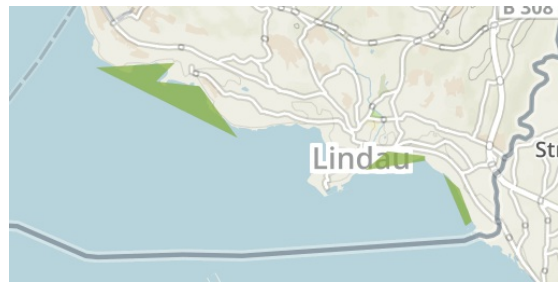
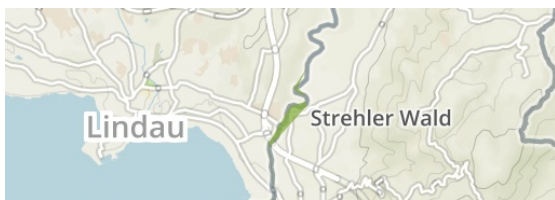
English Designation
Site of Community Importance
(Habitats Directive)

IUCN Category
Not Reported

WDPA ID Year of Designation
555522263

Reported Area
1.2 km²

Leiblach
in Austria



English Designation
Site of Community Importance
(Habitats Directive)

IUCN Category
Not Reported

WDPA ID Year of Designation
555522259

Reported Area
2.2 km²

Bayerischer Bodensee
in Germany



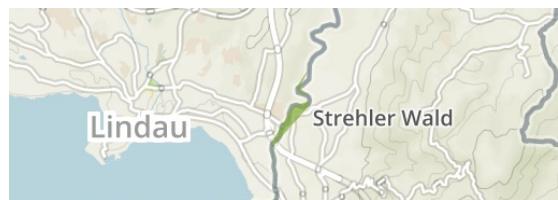
English Designation
Special Protection Area (Birds
Directive)


IUCN Category
Not Reported

WDPA ID Year of Designation
555537971

Reported Area
8.1 km²

Leiblach
in Austria






English Designation
Site of Community Importance
(Habitats Directive)

IUCN Category
Not Reported

WDPA ID **Year of Designation**
555578037

Reported Area
0.2 km²



English Designation
Site of Community Importance
(Habitats Directive)

IUCN Category
Not Reported

WDPA ID **Year of Designation**
555578037

Reported Area
0.2 km²