

## Witte Venn; Krosewicker Grenzwald in Germany



The designations employed and the presentation of material on this map do not imply the expression of any opinion whatsoever on the part of the Secretariat of the United Nations concerning the legal status of any country, territory, city or area or of its authorities, or concerning the delimitation of its frontiers or boundaries.

WDPA ID

**555519124**

Reported Area

**0.29 km<sup>2</sup>**

## Management Effectiveness Evaluations

---

No information available

## Attributes

---

<b>Original Name</b>	<b>Witte Venn; Krosewicker Grenzwald</b>
<b>English Designation</b>	<b>Site of Community Importance (Habitats Directive)</b>
<b>IUCN Management Category</b>	<b>Not Reported</b>
Status	Designated
Type of Designation	Regional
Status Year	1999
Sublocation	
Governance Type	Federal or national ministry or agency
Management Authority	Not Reported
Management Plan	Not Reported
International Criteria	Not Applicable

## Site network breakdown

---

### Transboundary sites

---

**NSG Ammeloer Venn**

in Germany

**NSG Luentener Wald**

in Germany



English Designation  
Nature Reserve

IUCN Category  
IV

WDPA ID      Year of Designation  
162199

Reported Area  
0.7 km<sup>2</sup>



English Designation  
Nature Reserve

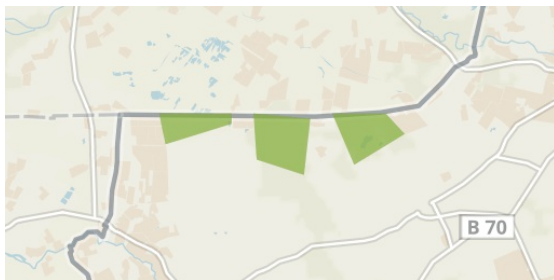
IUCN Category  
IV

WDPA ID      Year of Designation  
164520

Reported Area  
1.1 km<sup>2</sup>

### Lüntener Fischteich u. Ammeloer Venn

in Germany



English Designation  
Site of Community Importance  
(Habitats Directive)

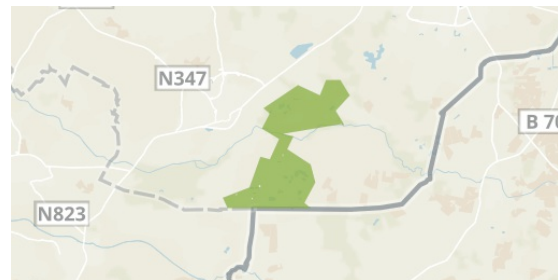
IUCN Category  
Not Reported

WDPA ID      Year of Designation  
555519122

Reported Area  
2.9 km<sup>2</sup>

### Buurserzand & Haaksbergerveen

in Netherlands



English Designation  
Site of Community Importance  
(Habitats Directive)

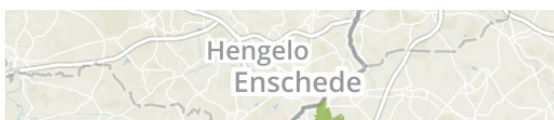
IUCN Category  
Not Reported

WDPA ID      Year of Designation  
555537029

Reported Area  
12.4 km<sup>2</sup>

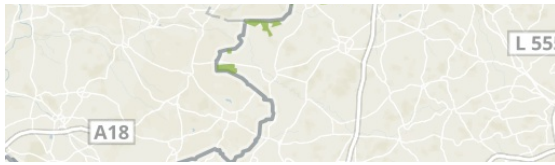
### Vogelschutzgebiet 'Moore und Heiden des westlichen Münsterlandes'

in Germany



### LSG-Luentener Feld, Ammeloer Venn

in Germany

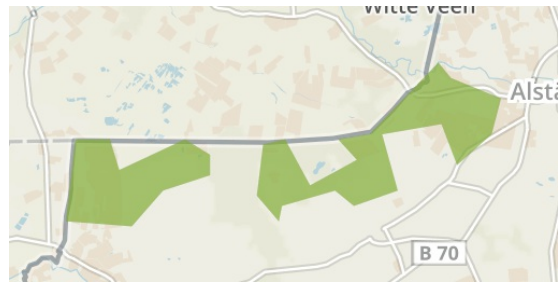


**English Designation**  
Special Protection Area (Birds Directive)

**IUCN Category**  
Not Reported

**WDPA ID**      **Year of Designation**  
555537461

**Reported Area**  
23.2 km<sup>2</sup>



**English Designation**  
Landscape Protection Area

**IUCN Category**  
V

**WDPA ID**      **Year of Designation**  
555552731

**Reported Area**  
9.4 km<sup>2</sup>

[Show all](#)