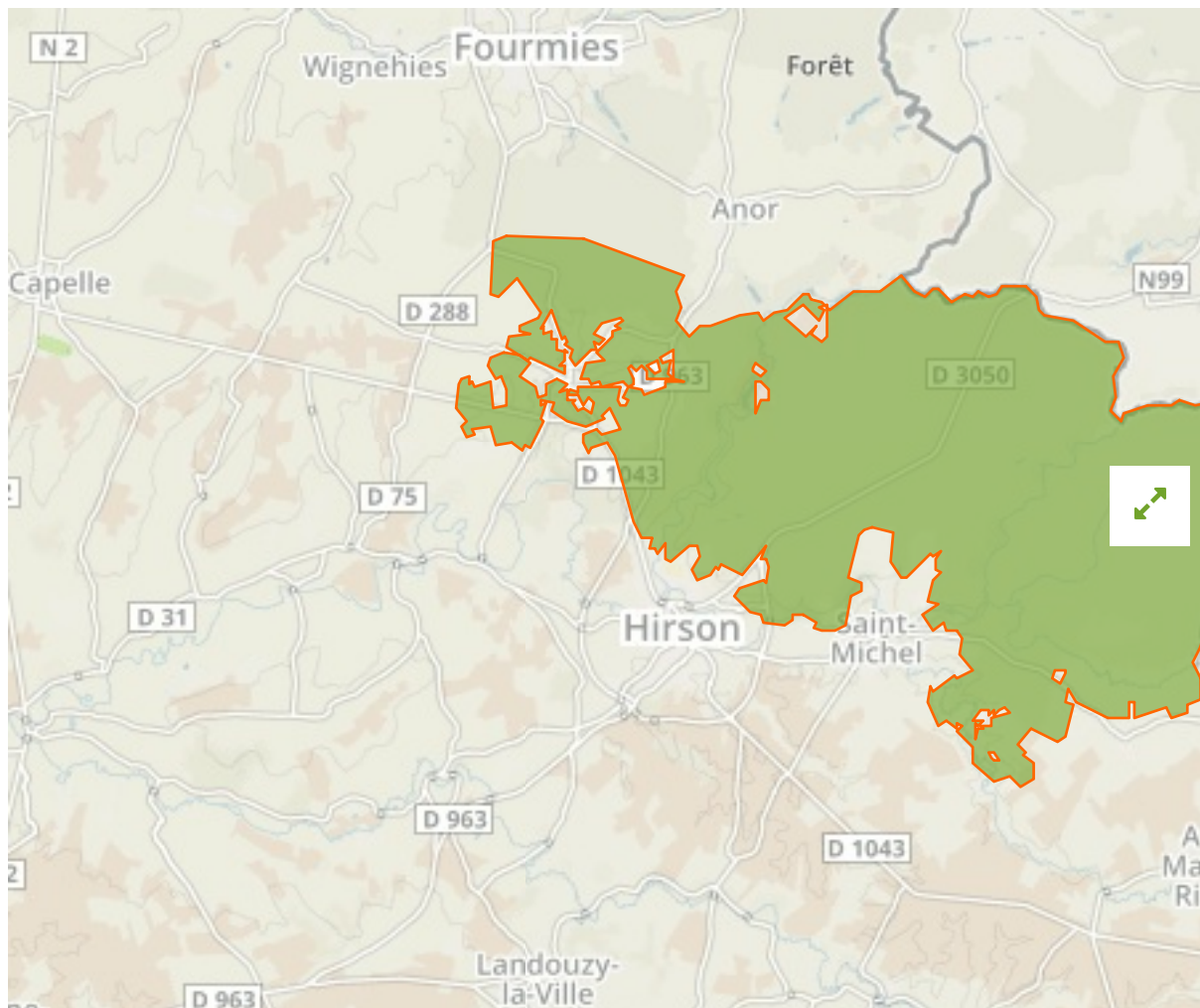


## Forêts de Thiérache : Hirson et Saint-Michel in France



The designations employed and the presentation of material on this map do not imply the expression of any opinion whatsoever on the part of the Secretariat of the United Nations concerning the legal status of any country, territory, city or area or of its authorities, or concerning the delimitation of its frontiers or boundaries.

WDPA ID

**555539246**

Reported Area

**74.07 km<sup>2</sup>**

## Management Effectiveness Evaluations

---

No information available

## Attributes

---

<b>Original Name</b>	<b>Forêts de Thiérache : Hirson et Saint-Michel</b>
<b>English Designation</b>	<b>Special Protection Area (Birds Directive)</b>
<b>IUCN Management Category</b>	<b>Not Reported</b>
Status	Designated
Type of Designation	Regional
Status Year	2004
Sublocation	
Governance Type	Federal or national ministry or agency
Management Authority	Not Reported
Management Plan	Not Reported
International Criteria	Not Applicable

## Site network breakdown

---

### Transboundary sites

---

**Avesnois**

in France

**Trou aux Feuilles**

in Belgium



English Designation  
Regional Nature Park

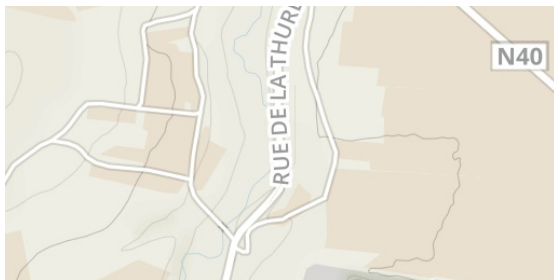
IUCN Category  
V

WDPA ID      Year of Designation  
147523

Reported Area  
1182.2 km<sup>2</sup>

### Grotte des Fees

in Belgium



English Designation  
State Nature Reserve (Walloon Region)

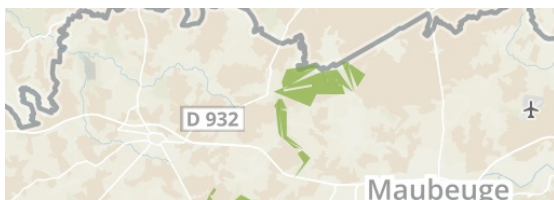
IUCN Category  
IV

WDPA ID      Year of Designation  
386124

Reported Area  
0.0 km<sup>2</sup>

### Massif forestier de la Lanière

in France



English Designation  
Scientific Interest Site (Walloon Region)

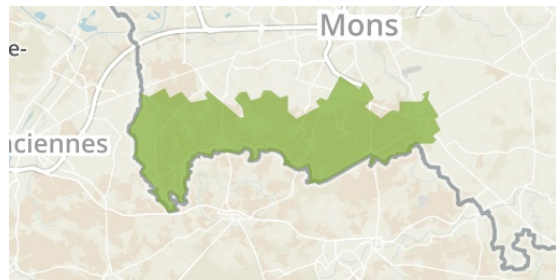
IUCN Category  
IV

WDPA ID      Year of Designation  
333737

Reported Area  
0.0 km<sup>2</sup>

### PN des Hauts Pays

in Belgium



English Designation  
Nature Park (Walloon Region)

IUCN Category  
V

WDPA ID      Year of Designation  
386139

Reported Area  
160.7 km<sup>2</sup>

### Bois d'Encade

in France





English Designation  
Biotope Protection Order

IUCN Category  
IV

WDPA ID      Year of Designation  
555514305

Reported Area  
8.0 km<sup>2</sup>



English Designation  
Regional Nature Reserve

IUCN Category  
IV

WDPA ID      Year of Designation  
555514386

Reported Area  
0.0 km<sup>2</sup>

[Show all](#)