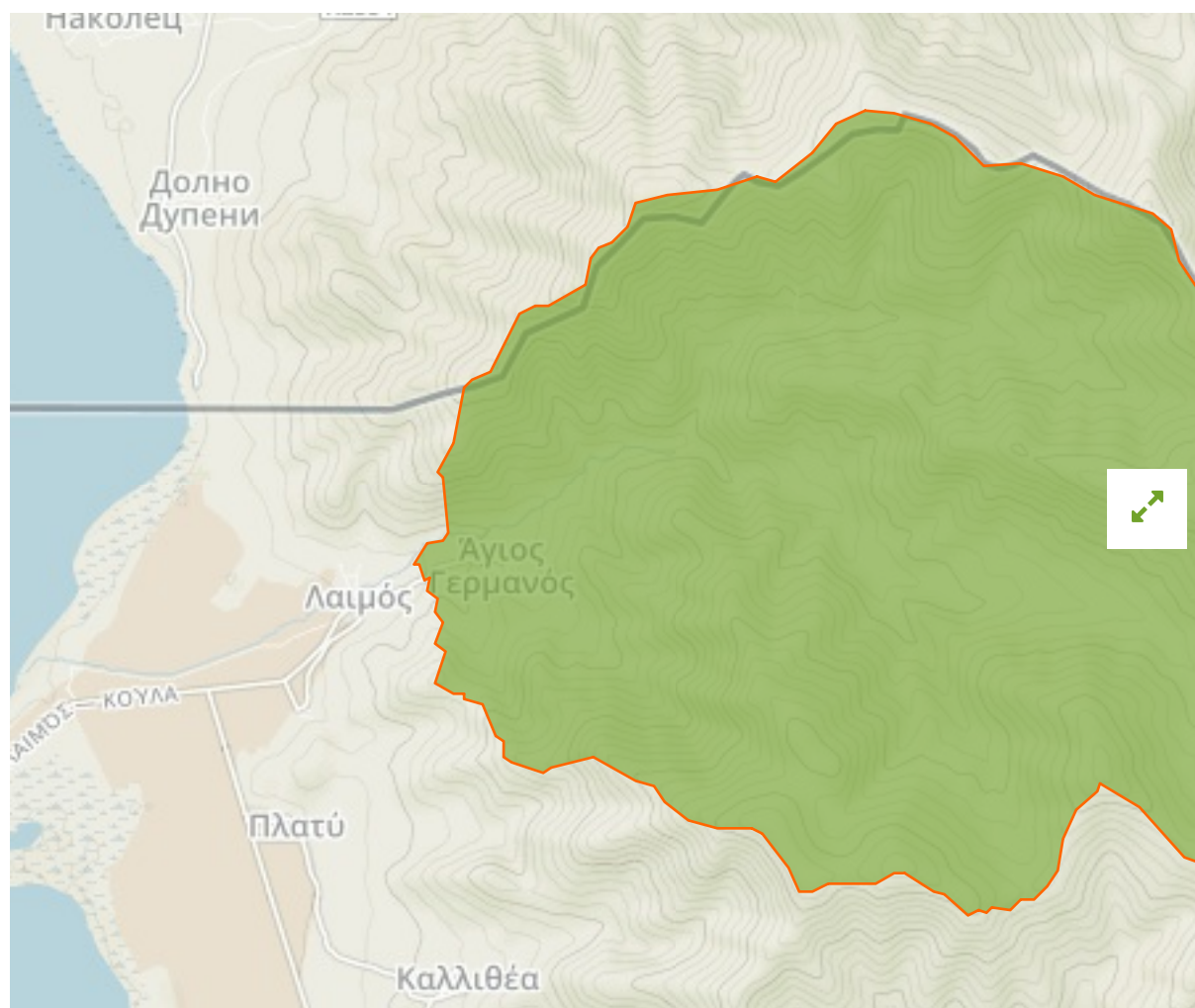


Ori Varnounta in Greece



The designations employed and the presentation of material on this map do not imply the expression of any opinion whatsoever on the part of the Secretariat of the United Nations concerning the legal status of any country, territory, city or area or of its authorities, or concerning the delimitation of its frontiers or boundaries.

WDPA ID

555539643

Reported Area

60.7 km²

Management Effectiveness Evaluations

No information available

Attributes

Original Name	Ori Varnounta
English Designation	Special Protection Area (Birds Directive)
IUCN Management Category	Not Reported
Status	Designated
Type of Designation	Regional
Status Year	2002
Sublocation	
Governance Type	Federal or national ministry or agency
Management Authority	1. Forest Directorate of Florina; 2. Management Body of Ethnikos Drymos Prespon
Management Plan	Management plan of the Prespa National Park
International Criteria	Not Applicable

Site network breakdown

Transboundary sites

Prespes

in Greece

Lake Prespa

in
The former Yugoslav Republic of
Macedonia



English Designation
National (Woodland) Park -
Peripheral zone

IUCN Category
VI

WDPA ID **Year of Designation**
127792

Reported Area
210.6 km²

Prespa

in Albania



English Designation
National Park (category II)

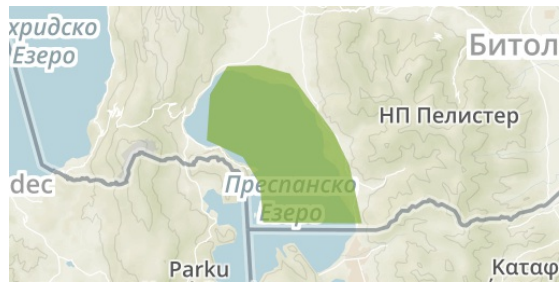
IUCN Category
II

WDPA ID **Year of Designation**
181967

Reported Area
277.5 km²

Sfikas Dimou Prespon

in Greece



English Designation
Ramsar Site, Wetland of
International Importance

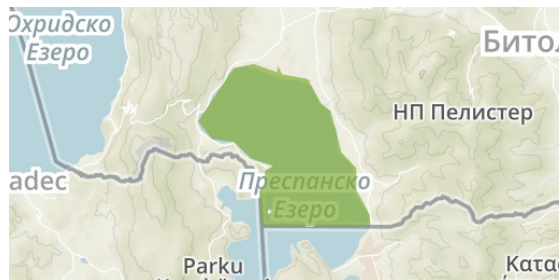
IUCN Category
Not Reported

WDPA ID **Year of Designation**
127887

Reported Area
189.2 km²

Prespansko Ezero

in
The former Yugoslav Republic of
Macedonia



English Designation
Natural Monument

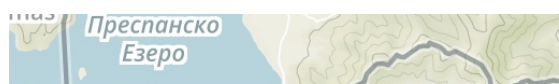
IUCN Category
III

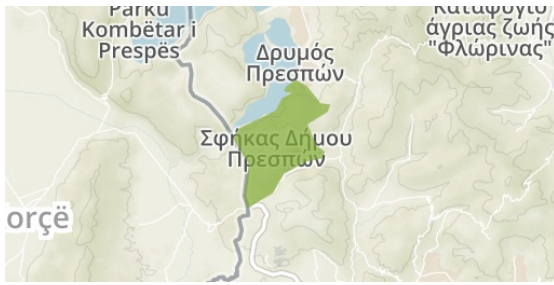
WDPA ID **Year of Designation**
20696

Reported Area
188.3 km²

**Ethniko Parko Limnon Mikris kai
Megalis Prespas - Zones Prostatias
tis Fysis B1, B3, B5, B7**

in Greece





English Designation

Wildlife Refugee

IUCN Category

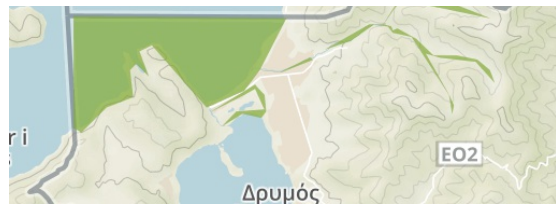
IV

WDPA ID Year of Designation

341518

Reported Area

69.0 km²



English Designation

Nature reserve zone in National Park

IUCN Category

IV

WDPA ID Year of Designation

392901

Reported Area

44.3 km²

[Show all](#)