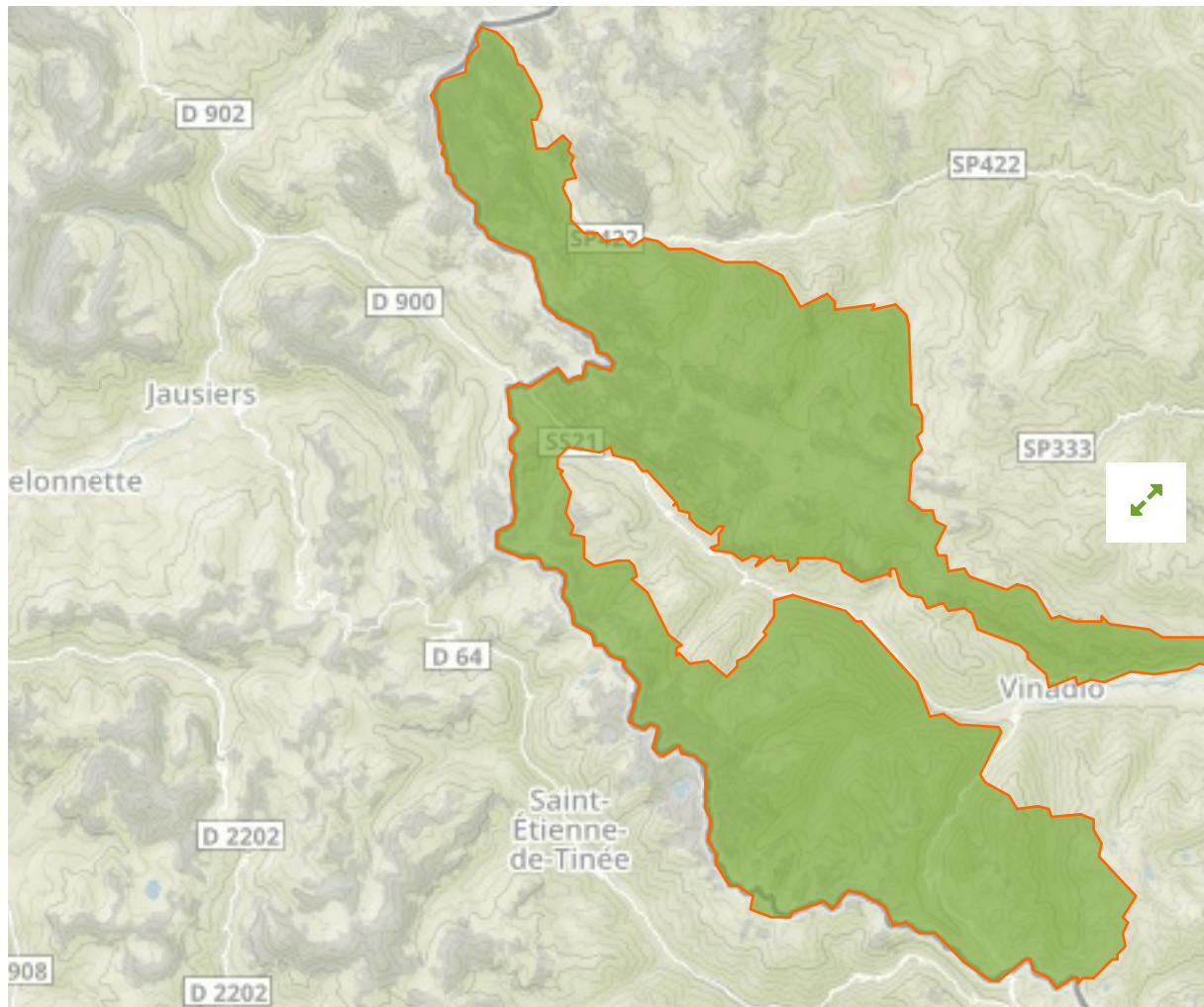


Alte Valli Stura e Maira in Italy



The designations employed and the presentation of material on this map do not imply the expression of any opinion whatsoever on the part of the Secretariat of the United Nations concerning the legal status of any country, territory, city or area or of its authorities, or concerning the delimitation of its frontiers or boundaries.

WDPA ID

555540064

Reported Area

420.09 km²

Management Effectiveness Evaluations

No information available

Attributes

Original Name	Alte Valli Stura e Maira
English Designation	Special Protection Area (Birds Directive)
IUCN Management Category	Not Reported
Status	Designated
Type of Designation	Regional
Status Year	2006
Sublocation	
Governance Type	Federal or national ministry or agency
Management Authority	Not Reported
Management Plan	Not Reported
International Criteria	Not Applicable

Site network breakdown

Transboundary sites

Mercantour [aire d'adhésion]

in France

La Tour des Sagnes - Vallon des Terres Pleines - Orrenaye

in France



English Designation
National Park - Buffer zone/Area of
adhesion

IUCN Category
V

WDPA ID Year of Designation
103154

Reported Area
1465.0 km²

Le Mercantour

in France



English Designation
Site of Community Importance
(Habitats Directive)


IUCN Category
Not Reported

WDPA ID Year of Designation
555526822

Reported Area
679.5 km²

Sites à chauves souris de Breil-sur-Roya

in France



English Designation
Site of Community Importance
(Habitats Directive)

IUCN Category
Not Reported

WDPA ID Year of Designation
555526806

Reported Area
50.6 km²

Marguareis - La Brigue - Fontan - Saorge

in France



English Designation
Site of Community Importance
(Habitats Directive)

IUCN Category
Not Reported

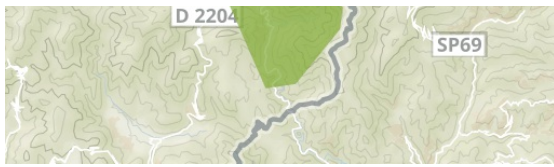
WDPA ID Year of Designation
555526824

Reported Area
63.3 km²

Vallée du Carei - collines de Castillon

in France





English Designation
Site of Community Importance
(Habitats Directive)

IUCN Category
Not Reported

WDPA ID **Year of Designation**
555526828

Reported Area
25.0 km²



English Designation
Site of Community Importance
(Habitats Directive)

IUCN Category
Not Reported

WDPA ID **Year of Designation**
555526829

Reported Area
48.2 km²

[Show all](#)