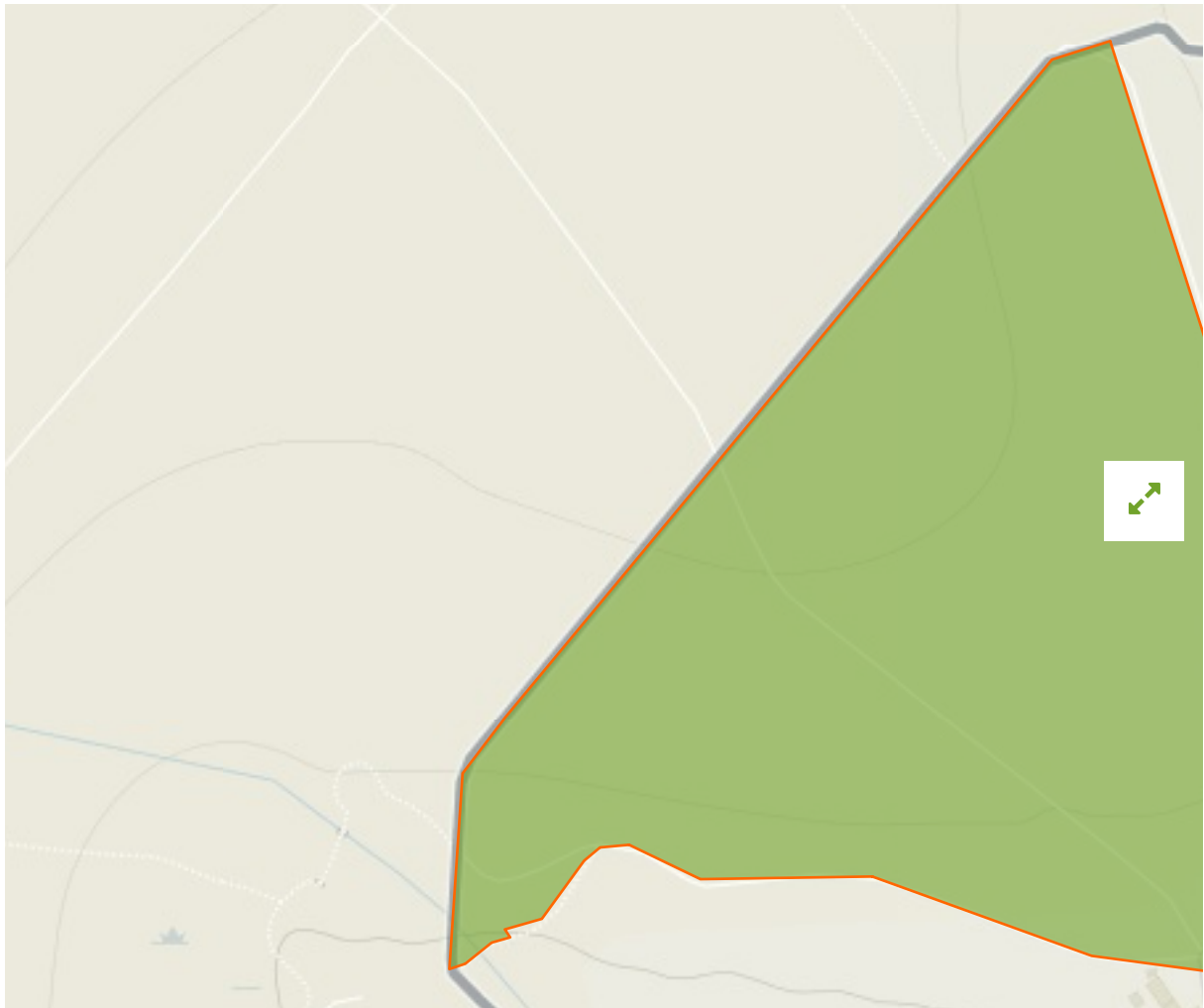


## LSG-Stellerholz in Germany



The designations employed and the presentation of material on this map do not imply the expression of any opinion whatsoever on the part of the Secretariat of the United Nations concerning the legal status of any country, territory, city or area or of its authorities, or concerning the delimitation of its frontiers or boundaries.

WDPA ID

---

**555558809**

Reported Area

---

**0.14 km<sup>2</sup>**

## Management Effectiveness Evaluations

---

No information available

## Attributes

---

<b>Original Name</b>	<b>LSG-Stellerholz</b>
<b>English Designation</b>	<b>Landscape Protection Area</b>
<b>IUCN Management Category</b>	<b>V</b>
Status	Designated
Type of Designation	National
Status Year	1998
Sublocation	
Governance Type	Federal or national ministry or agency
Management Authority	Bundesamt für Naturschutz
Management Plan	Not Reported
International Criteria	Not Applicable

## Site network breakdown

---

### Transboundary sites

---

**Hautes Fagnes**

in Belgium

**NSG Breitenbachtal**

in Germany

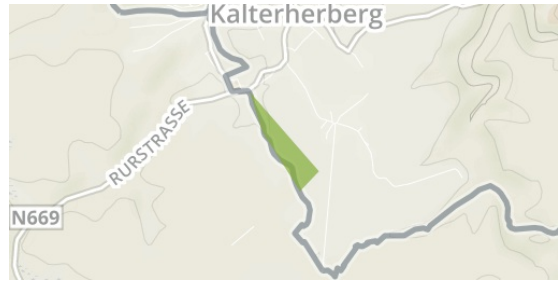


English Designation  
State Nature Reserve (Walloon  
Region)

IUCN Category  
IV

WDPA ID      Year of Designation  
1221

Reported Area  
46.1 km<sup>2</sup>



English Designation  
Nature Reserve

IUCN Category  
IV

WDPA ID      Year of Designation  
318235

Reported Area  
0.1 km<sup>2</sup>

### NSG Brueckborn, Kranzbruch

in Germany



English Designation  
Nature Reserve

IUCN Category  
IV

WDPA ID      Year of Designation  
318248

Reported Area  
0.4 km<sup>2</sup>

### NSG Kalltal

in Germany



English Designation  
Nature Reserve

IUCN Category  
IV

WDPA ID      Year of Designation  
318625

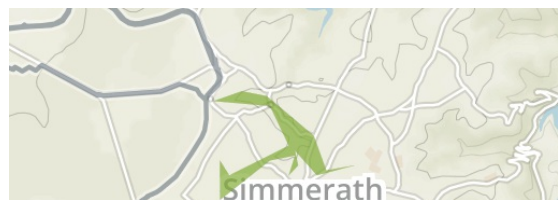
Reported Area  
0.5 km<sup>2</sup>


### NSG Lenzbach

in Germany

### NSG Oberes Kalltal mit Nebenbaechen

in Germany





English Designation  
Nature Reserve

IUCN Category  
IV

WDPA ID    Year of Designation  
318726

English Designation  
Nature Reserve

IUCN Category  
IV

WDPA ID    Year of Designation  
318885

Reported Area  
1.3 km<sup>2</sup>

Reported Area

[Show all](#)

## Transboundary sites

### Hannerhaassel

in Belgium



English Designation  
Certified Nature Reserve (Walloon Region)

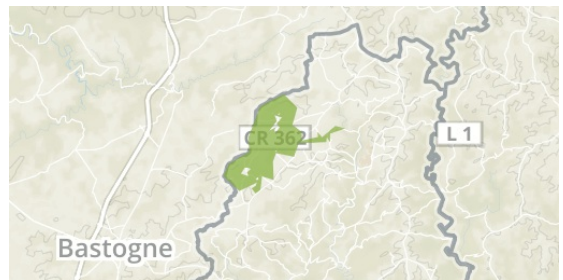
IUCN Category  
IV

WDPA ID    Year of Designation  
333164

Reported Area  
0.1 km<sup>2</sup>

### Vallée de la Treterbaach et affluents de la frontière à Asselborn

in Luxembourg



English Designation  
ZPS - Natura 2000

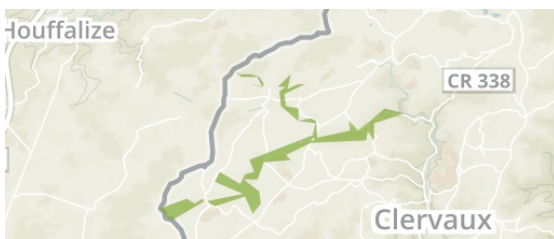
IUCN Category  
IV

WDPA ID    Year of Designation  
337453

Reported Area  
31.5 km<sup>2</sup>

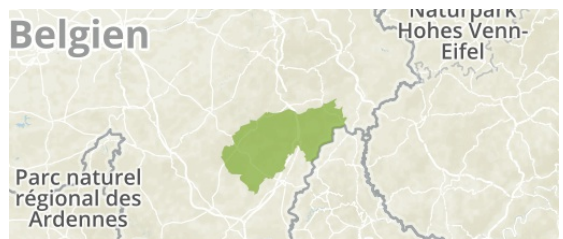
### Vallée de la Treterbaach

in Luxembourg



### PN des Deux Ourthes

in Belgium





English Designation

ZSC - Natura 2000

IUCN Category

IV

WDPA ID      Year of Designation

337477

Reported Area

4.7 km<sup>2</sup>

### PN de la Haute-Sure et de la Forêt d'Anlier

in Belgium



English Designation

Nature Park (Walloon Region)

IUCN Category

V

WDPA ID      Year of Designation

386106

Reported Area

805.4 km<sup>2</sup>



English Designation

Nature Park (Walloon Region)

IUCN Category

V

WDPA ID      Year of Designation

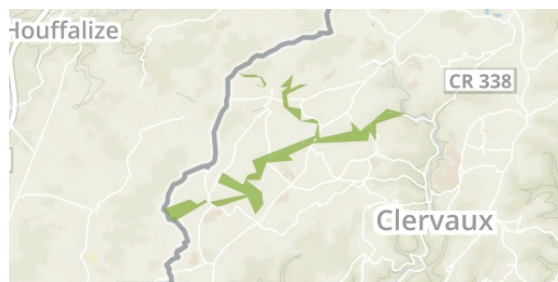
386070

Reported Area

760.4 km<sup>2</sup>

### Vallée de la Tretterbaach

in Luxembourg



English Designation

Site of Community Importance  
(Habitats Directive)

IUCN Category

Not Reported

WDPA ID      Year of Designation

555536871

Reported Area

5.4 km<sup>2</sup>

[Show all](#)