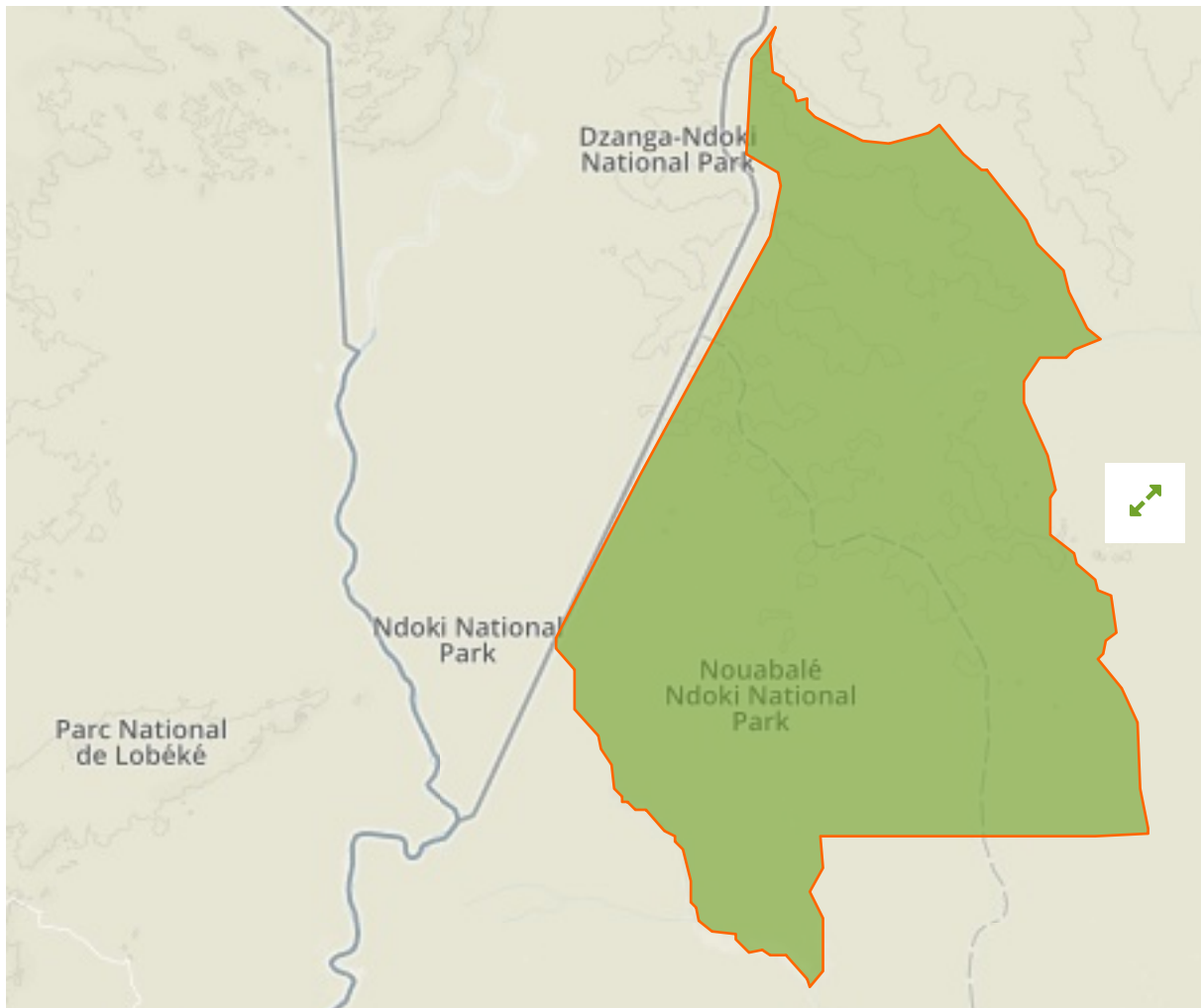


Nouabalé-Ndoki in Congo



The designations employed and the presentation of material on this map do not imply the expression of any opinion whatsoever on the part of the Secretariat of the United Nations concerning the legal status of any country, territory, city or area or of its authorities, or concerning the delimitation of its frontiers or boundaries.

WDPA ID

72332

Reported Area

4150.0 km²

Management Effectiveness Evaluations

RAPPAM	2012
METT	2007, 2013

Attributes

Original Name	Nouabalé-Ndoki
English Designation	National Park
IUCN Management Category	II
Status	Designated
Type of Designation	National
Status Year	1993
Sublocation	CG-13
Governance Type	Collaborative governance
Management Authority	MEF/WCS CONGO
Management Plan	In Development
International Criteria	Not Applicable

Site network breakdown

Transboundary sites

Lobéké

in Cameroon

Dzanga-Ndoki

in Central African Republic



English Designation
National Park

IUCN Category
II

WDPA ID Year of Designation
1245

Reported Area
2153.2 km²

Sangha Trinational

in Cameroon,
Central African Republic, Congo



English Designation
World Heritage Site (natural or mixed)

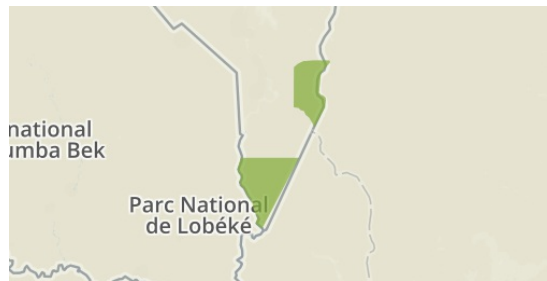
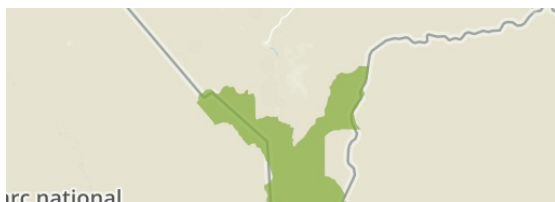
IUCN Category
Not Applicable

WDPA ID Year of Designation
555547988

Reported Area
7463.1 km²

Dzanga-Sangha

in Central African Republic



English Designation
National Park

IUCN Category
II

WDPA ID Year of Designation
31458

Reported Area
1143.3 km²

Partie camerounaise du fleuve Sangha

in Cameroon

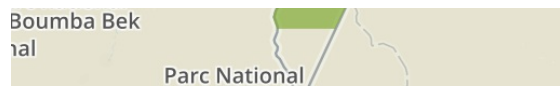


English Designation
Ramsar Site, Wetland of International Importance

IUCN Category
Not Reported

WDPA ID Year of Designation
903089

Reported Area
131.0 km²



English Designation

Special Reserve

IUCN Category

VI

WDPA ID Year of Designation

31459

Reported Area

6865.5 km²