


Saint Vincent and the Grenadines, Latin America & Caribbean

Number of Protected areas

55

Polygons/Points ratio



Number of sources

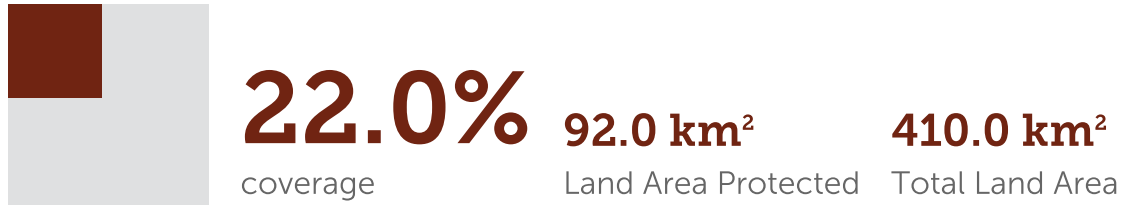
For National designations	1
For Regional designations	1
TOTAL	2

Governance types

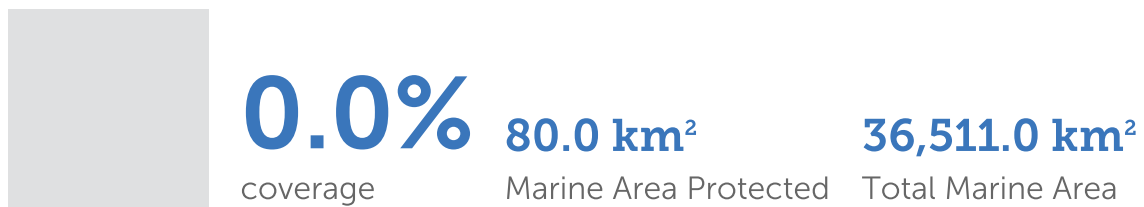
Name	Governance type	Count	%
Federal or national ministry or agency		51	92.73
Joint governance		4	7.27

Protected areas coverage [\(Ref 1 ↓\)](#)

Area terrestrial



Area marine



Warning: These statistics might differ from those reported officially by countries due to difference in methodologies and datasets used to assess protected area coverage and differences in the base maps used to measure terrestrial and marine area of a country or territory.


18 National designations

Categories	Count
Natrual Landmark	1
Cultural Landmark	6
Marine Reserve / Marine Conservation Area / Wildlife Reserve	1
National Park	1
Natural LandMark	1
Marine Reserve	2
Marine Park / Marine Reserve / Wildlife Reserve	1
Marine Conservation Area	1
Natural Landmark	4
Wildlife Reserve	19
Marine Park	1
Protected lanscape / Seascape	1
Wildlife Reserve / Marine Park	1
Marine Conservation Area / Wildlife Reserve	1
Forest Reserve	8
Recreational Aeea	1
Recreational Area	3
Recreation Area	1

1 Regional designations

Categories	Count
Specially Protected Area (Cartagena Convention)	1

0 International designations



Citation

UNEP-WCMC (2019). Protected Area Country Profile for Saint Vincent and the Grenadines from the World Database of Protected Areas, January 2019. Available at: www.protectedplanet.net

References

(Ref 1) UNEP-WCMC (2016). Global statistics from the World Database on Protected Areas (WDPA). Cambridge, UK: UNEP-WCMC.

(Ref 2) Coad, L. et al. (2015). Measuring impact of protected area management interventions: current and future use of the Global Database of Protected Area Management Effectiveness. *Phil. Trans. R. Soc. B* 370: 20140281.

[↗ External link](#)

© ProtectedPlanet 2014-2019. All rights reserved



[Send Feedback](#)